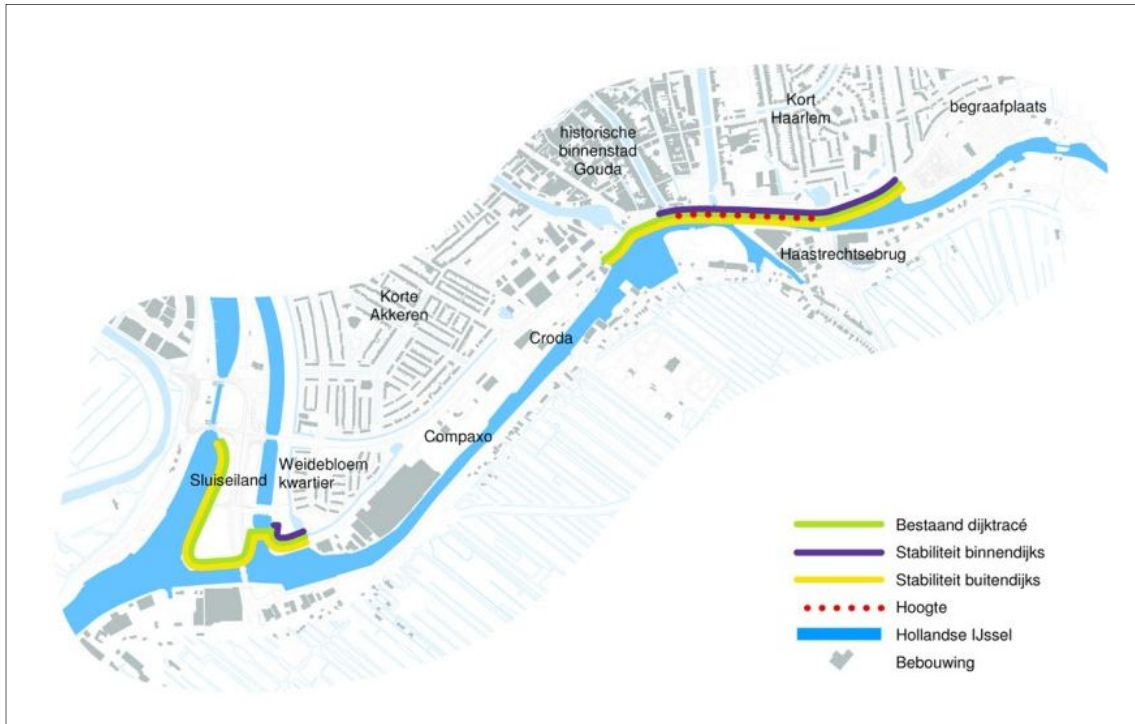
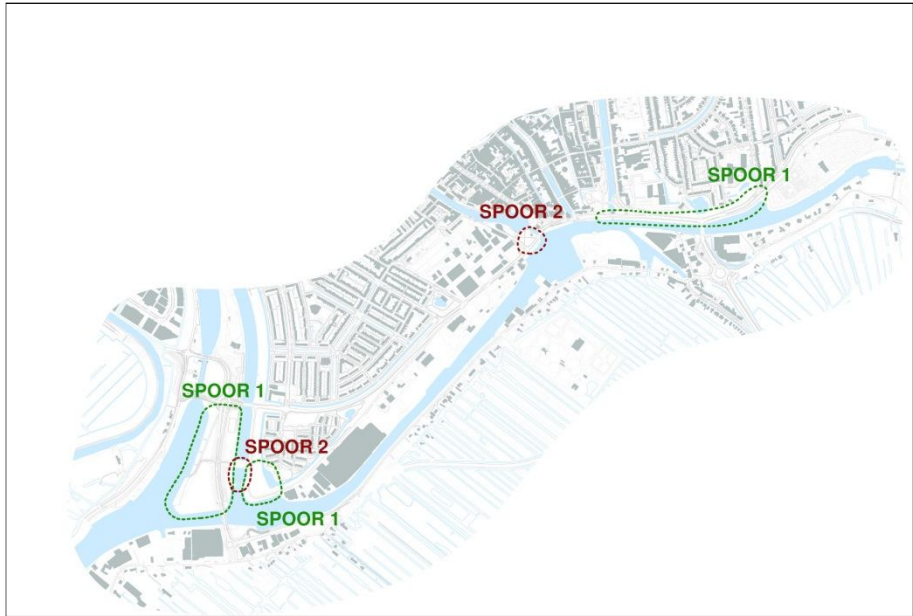
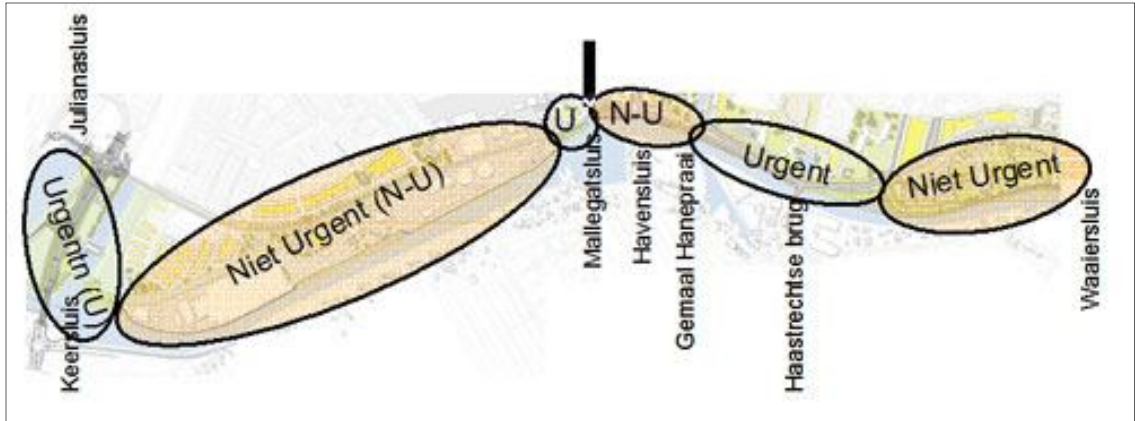
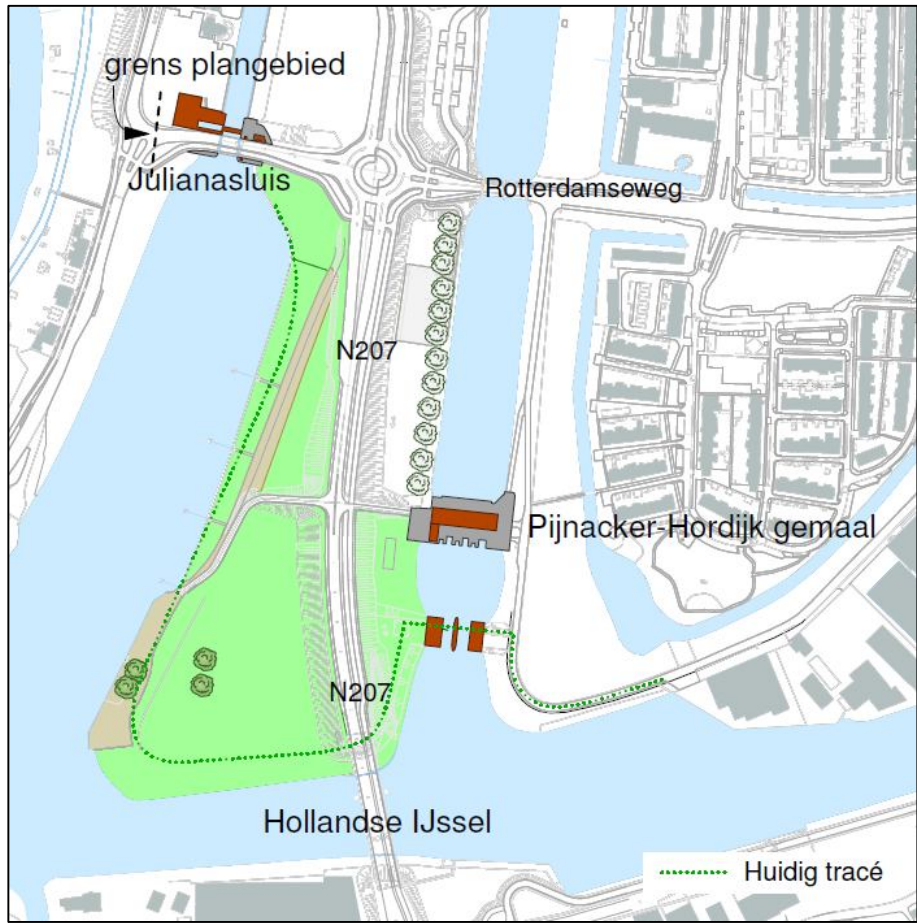
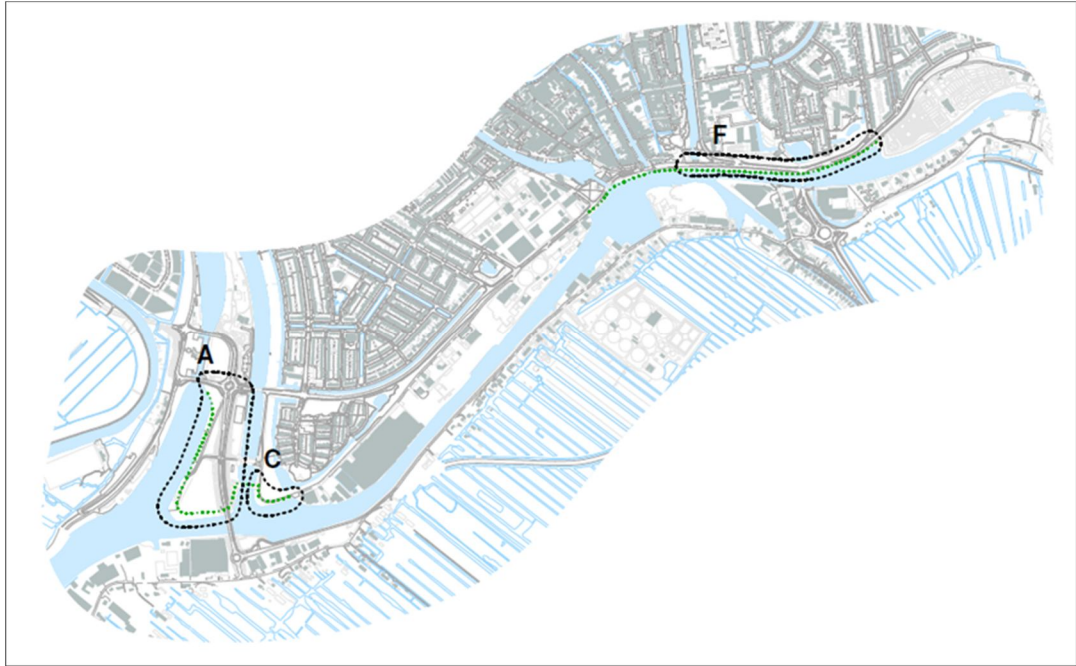
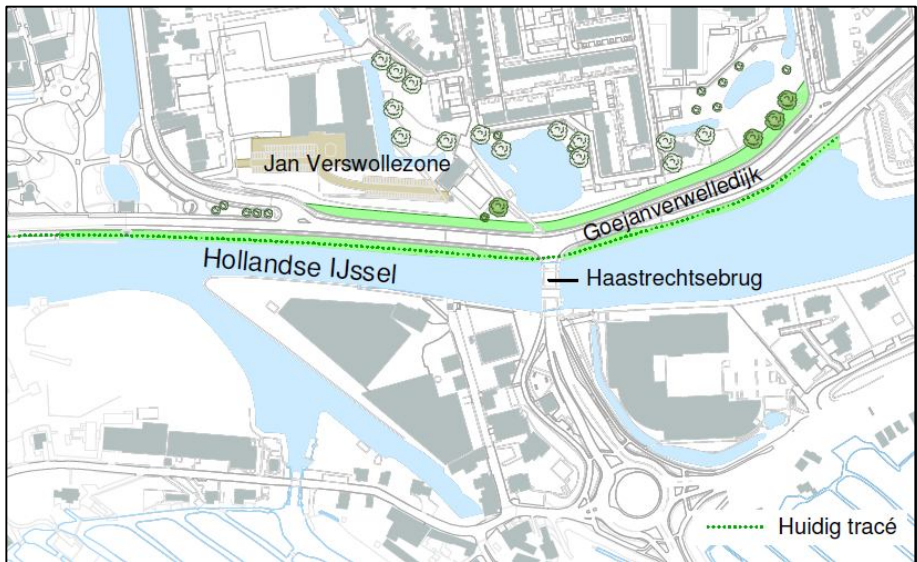
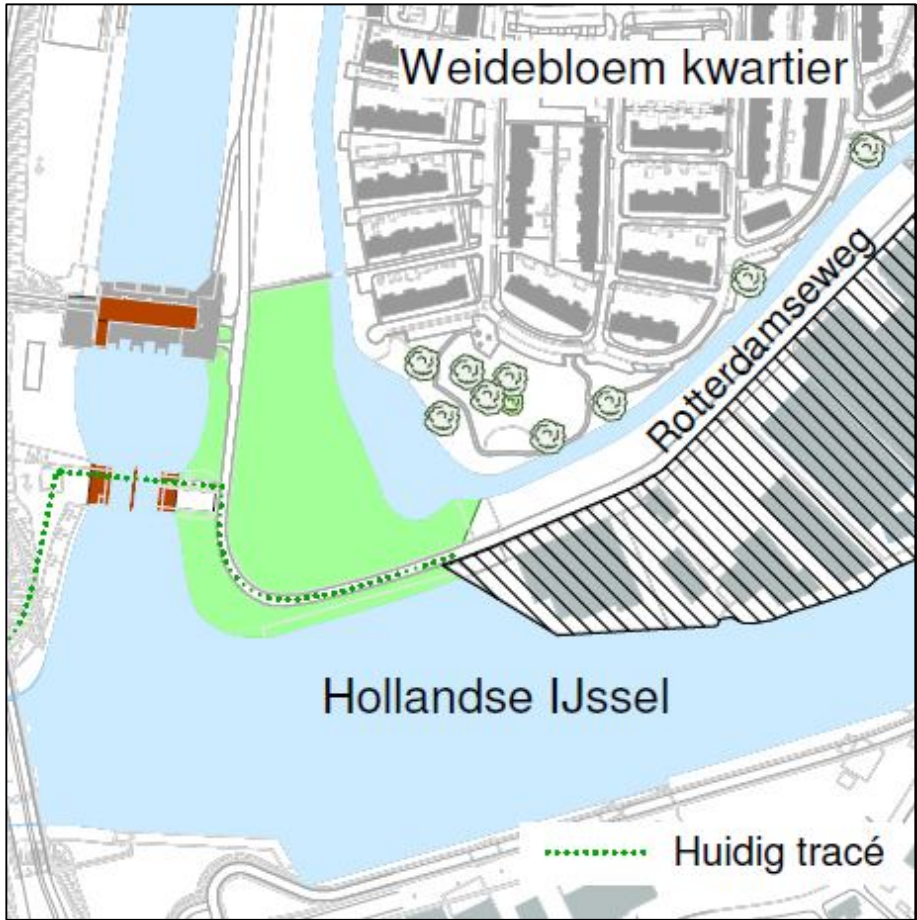


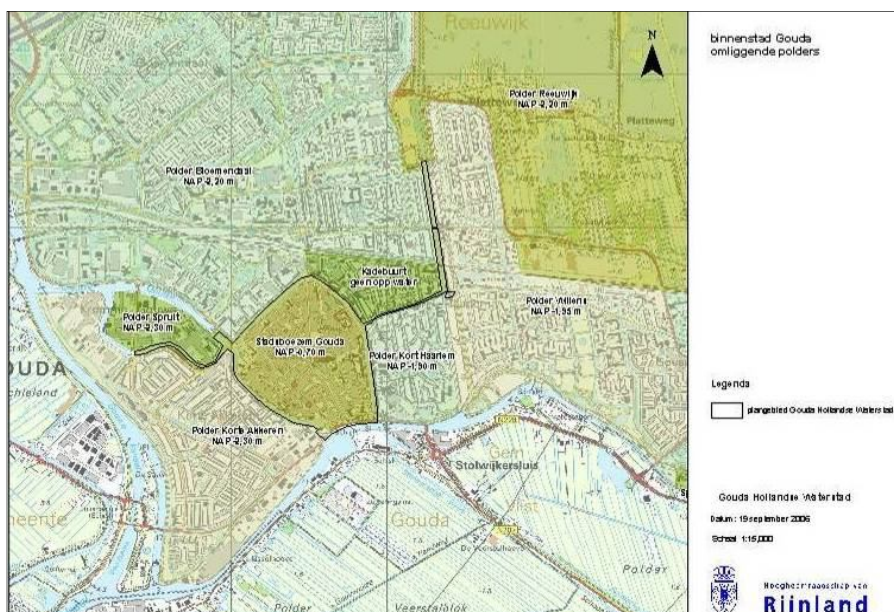
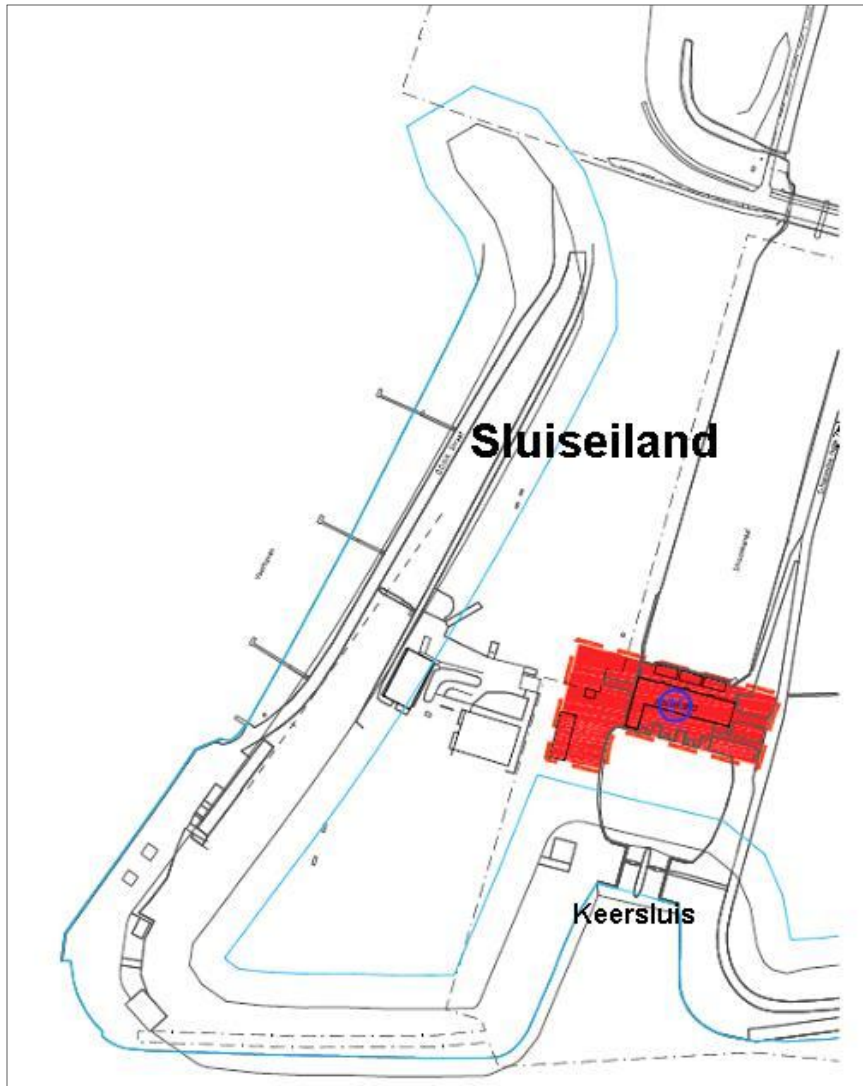
Bijlage 14 Kaartenoverzicht

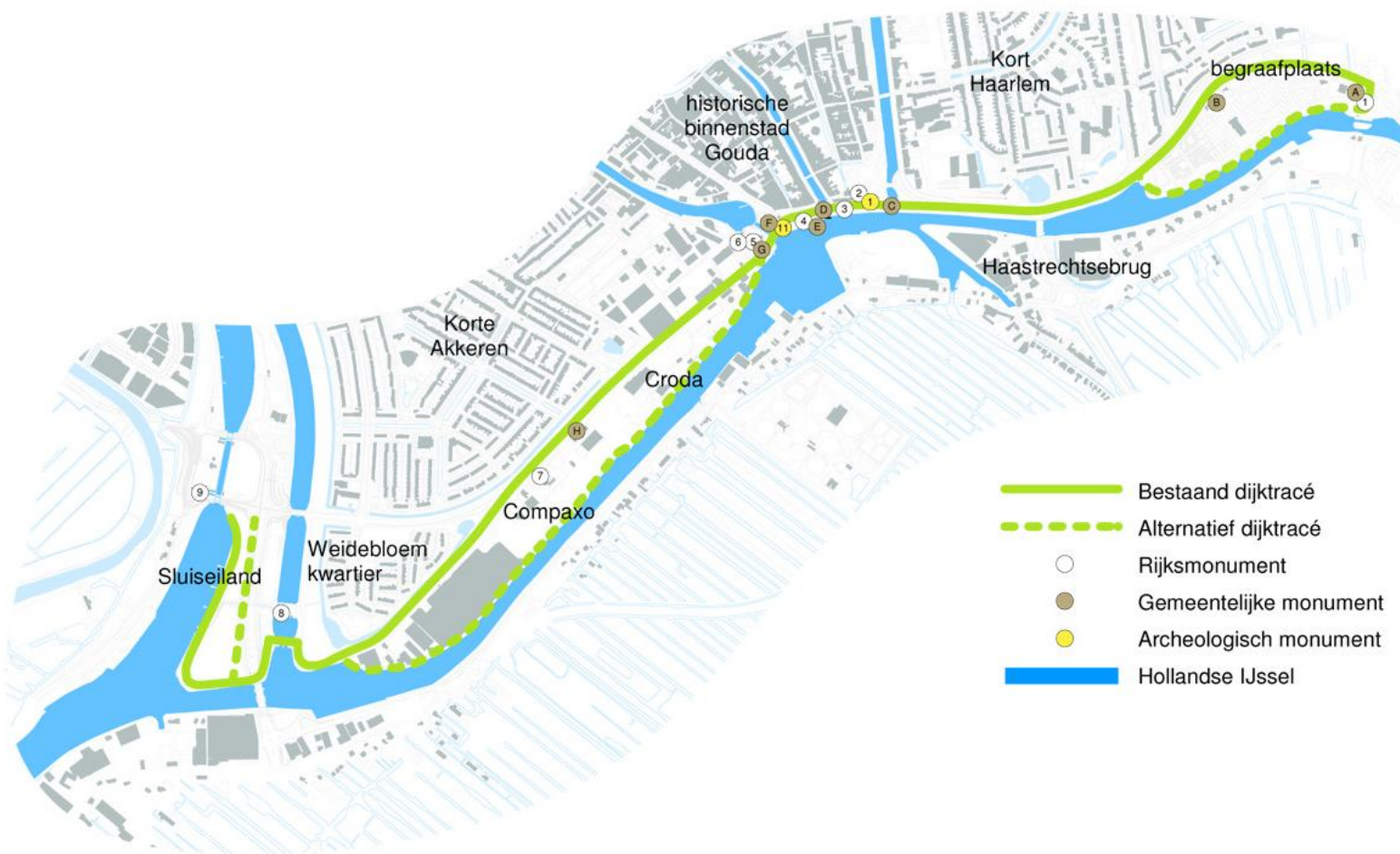
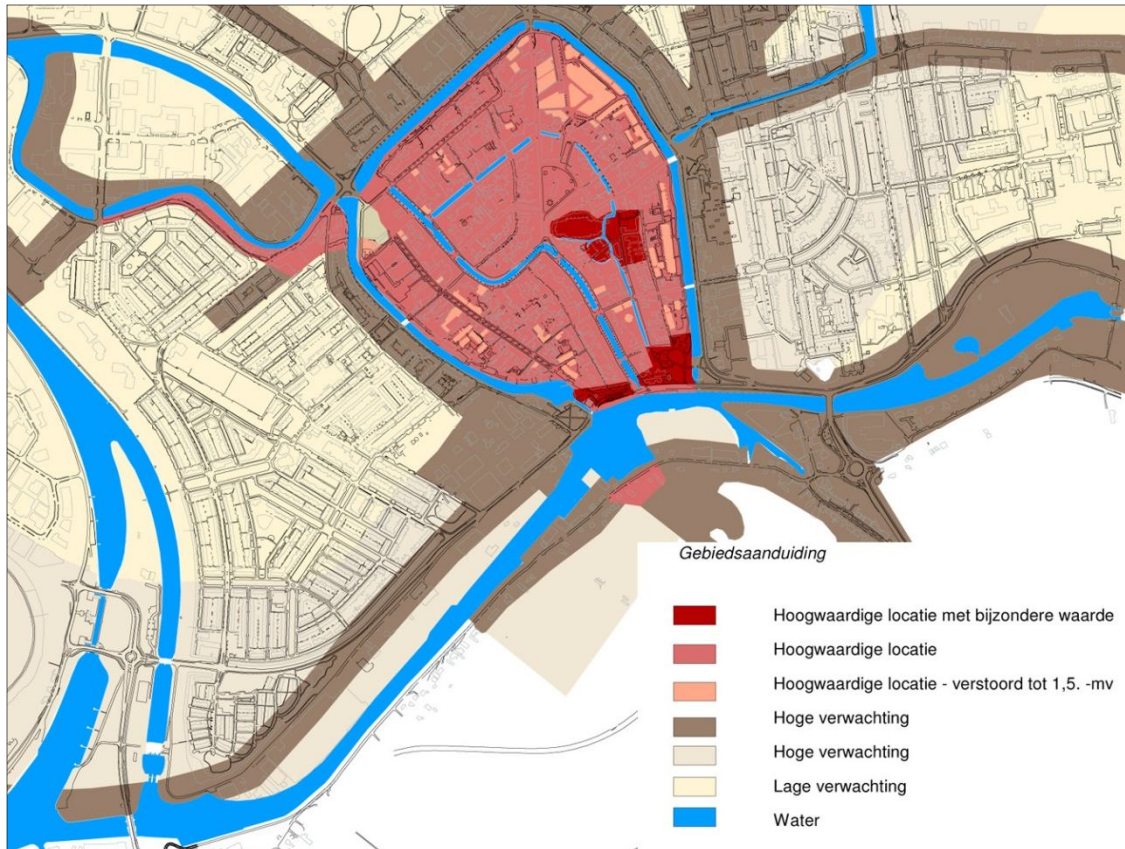


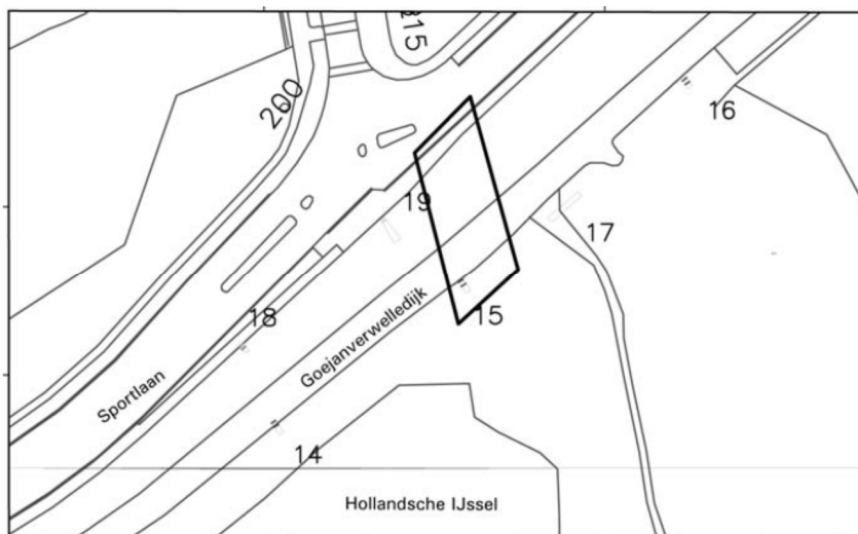
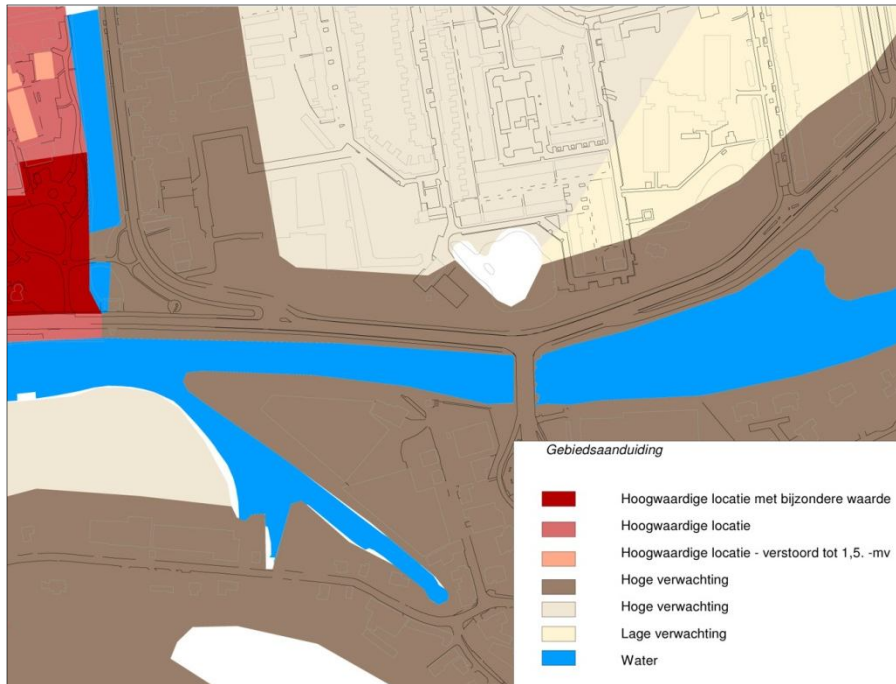


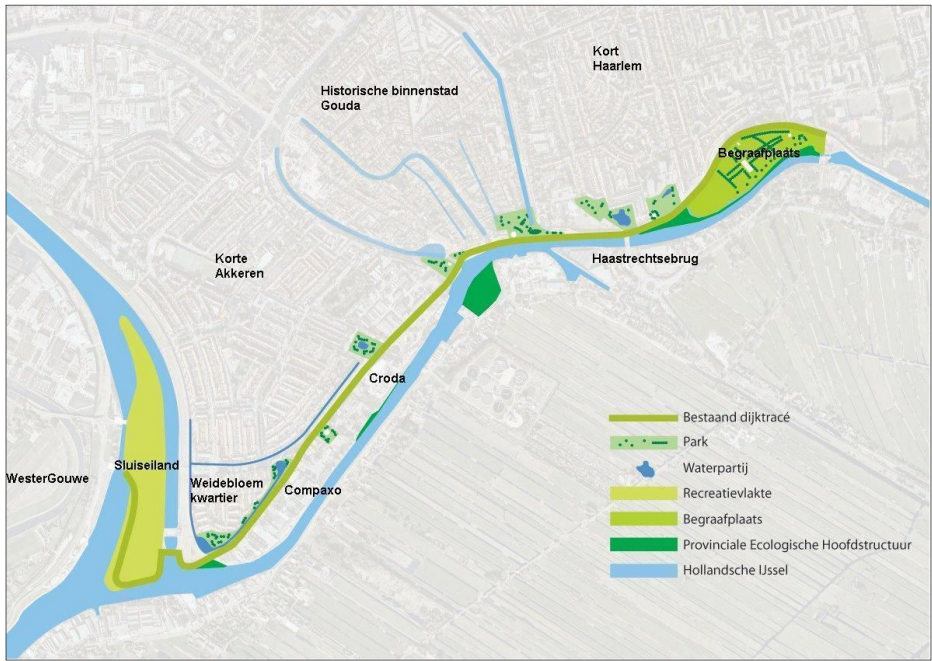
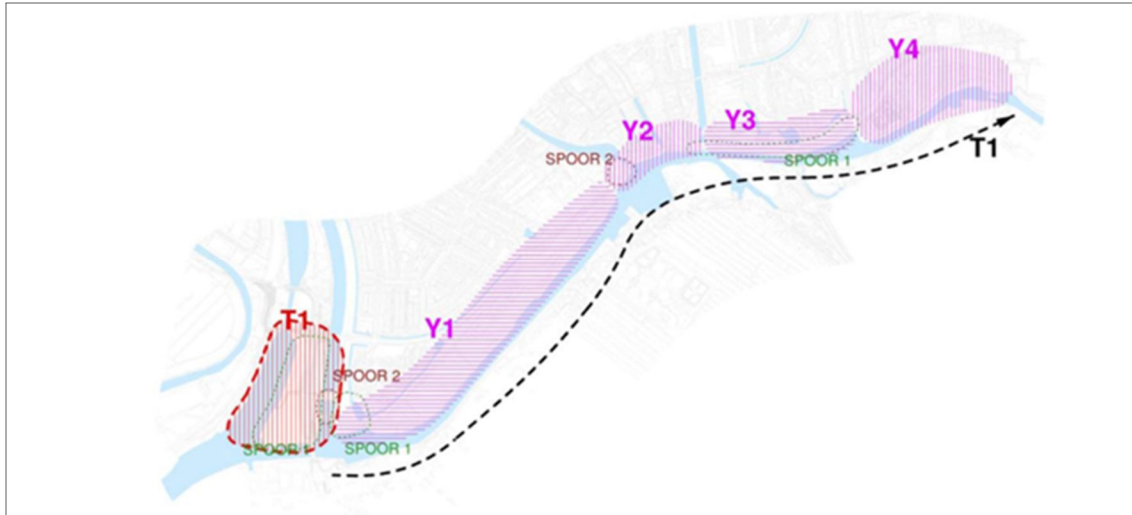




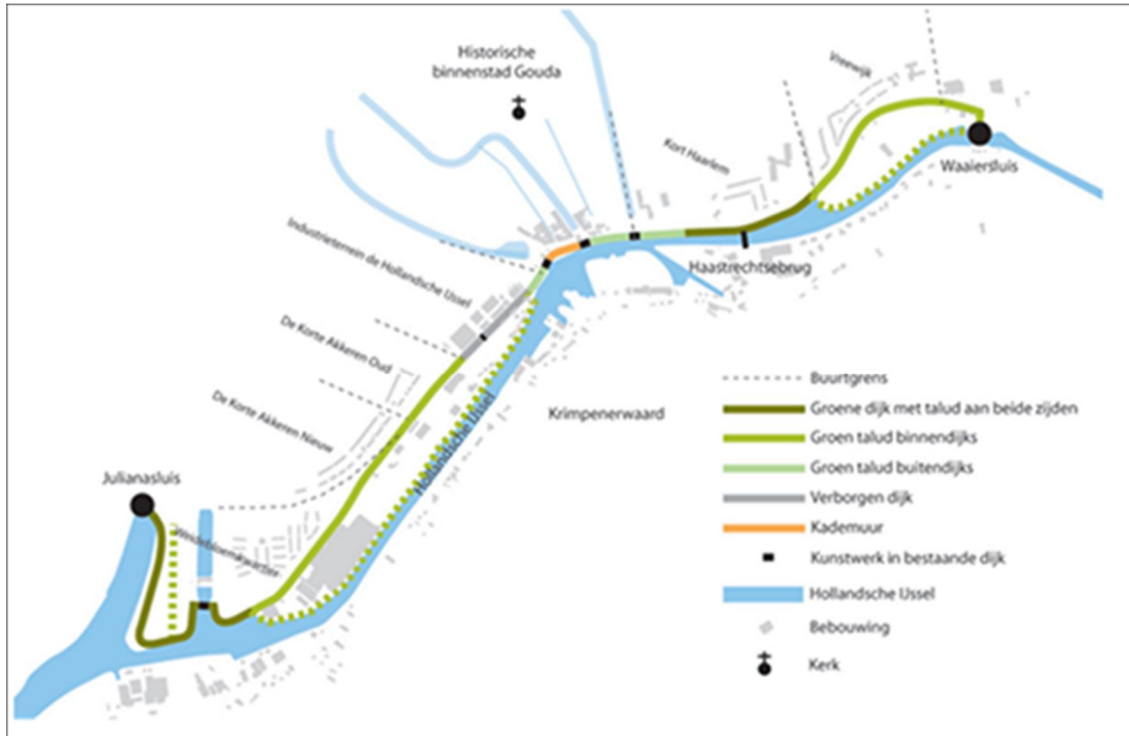
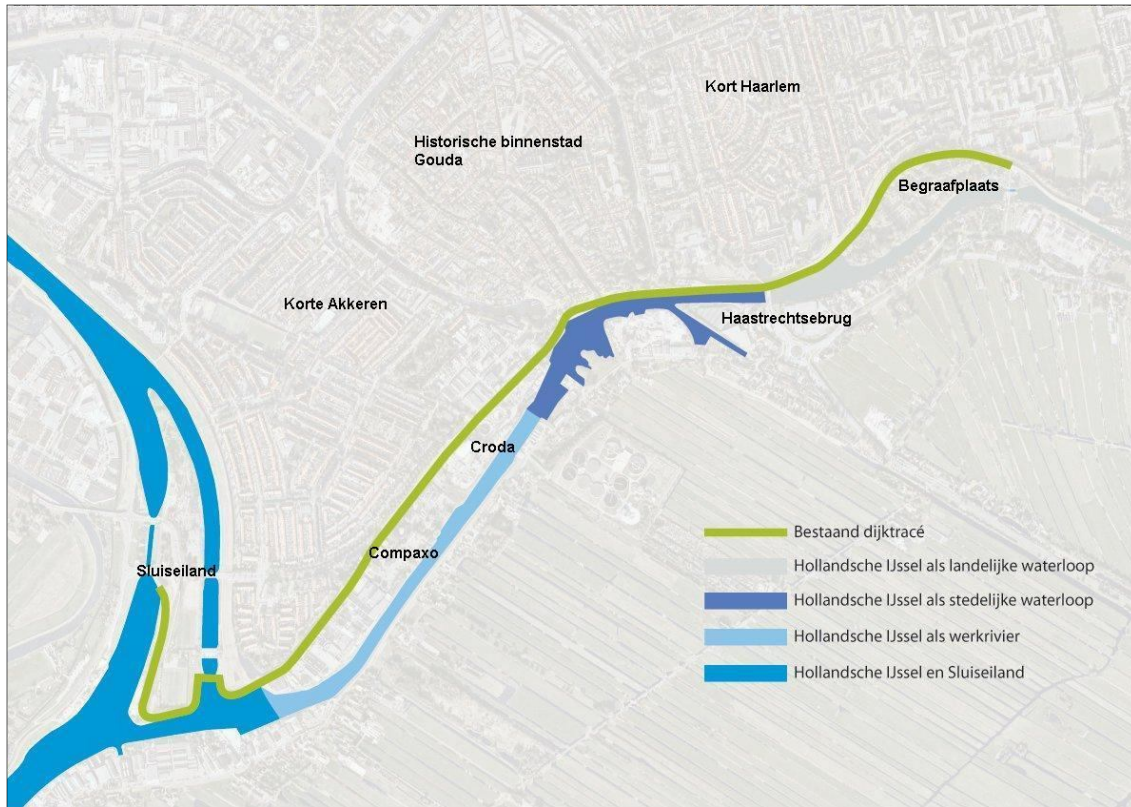


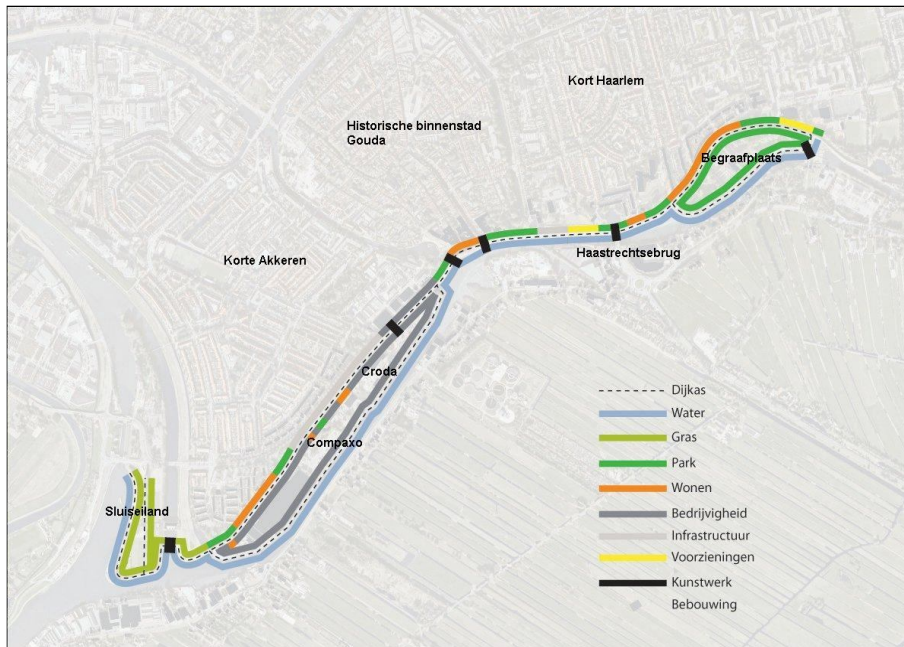
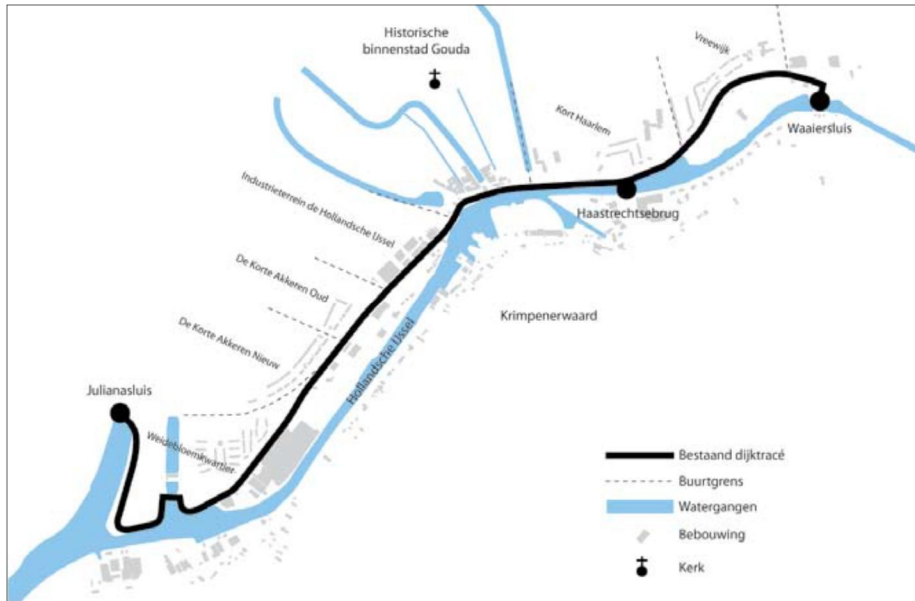


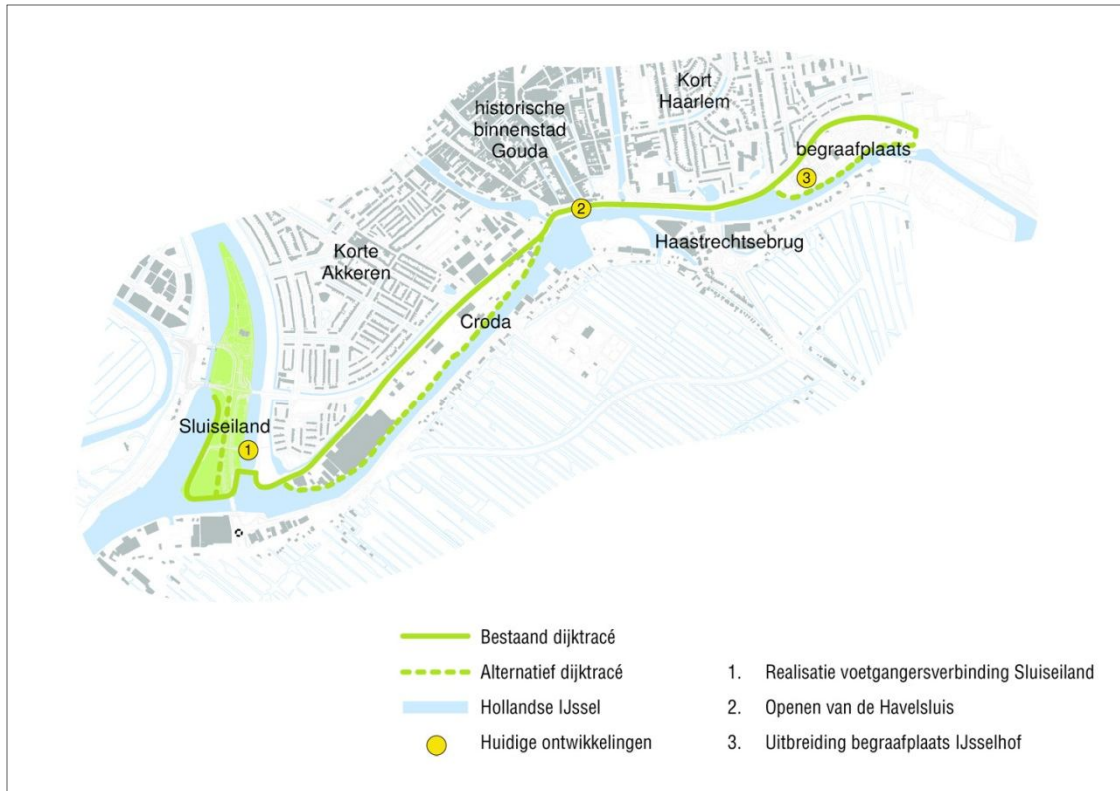


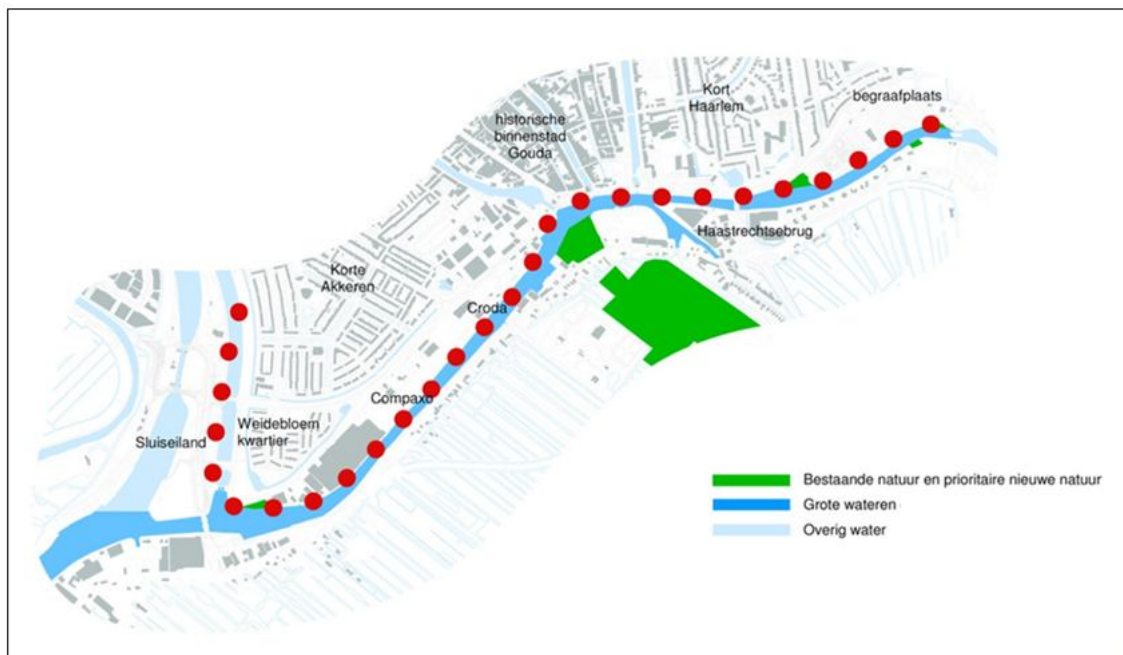
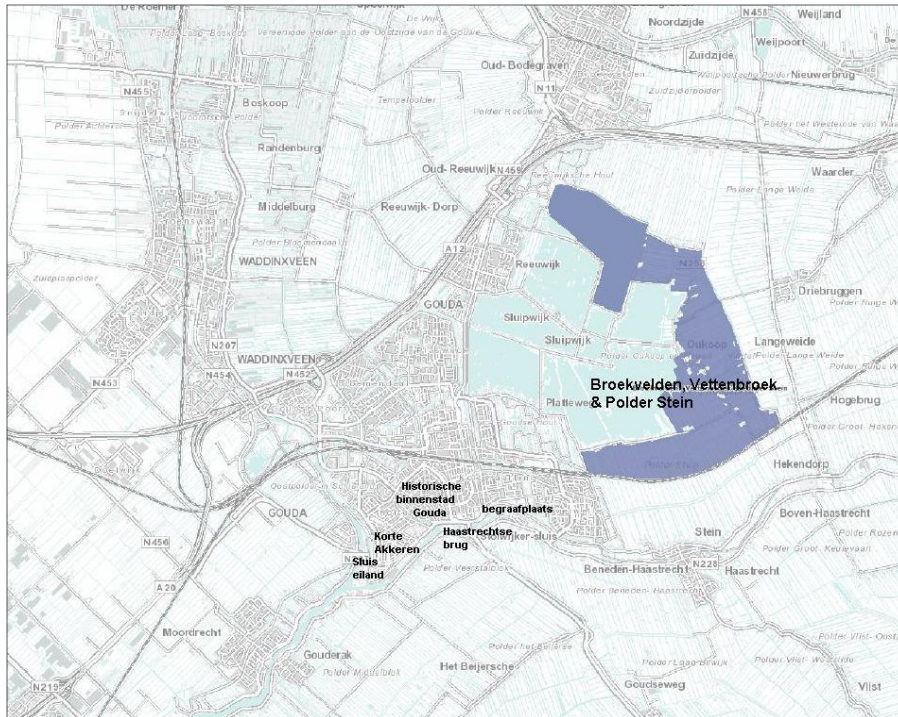




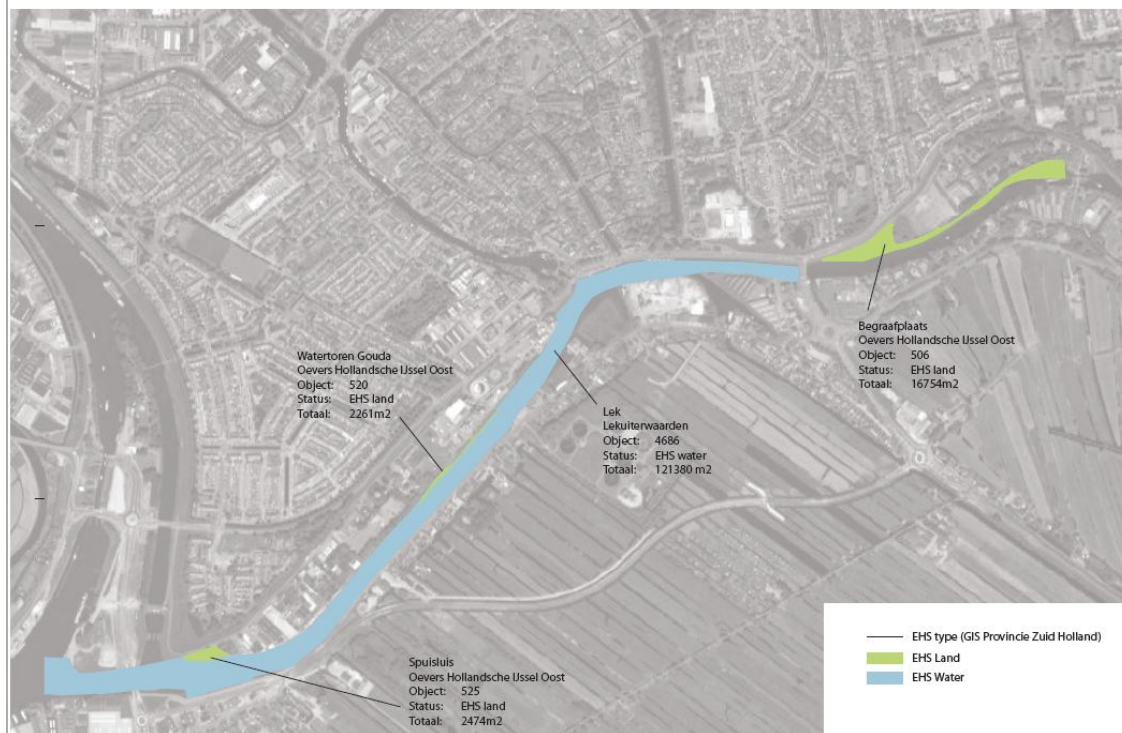


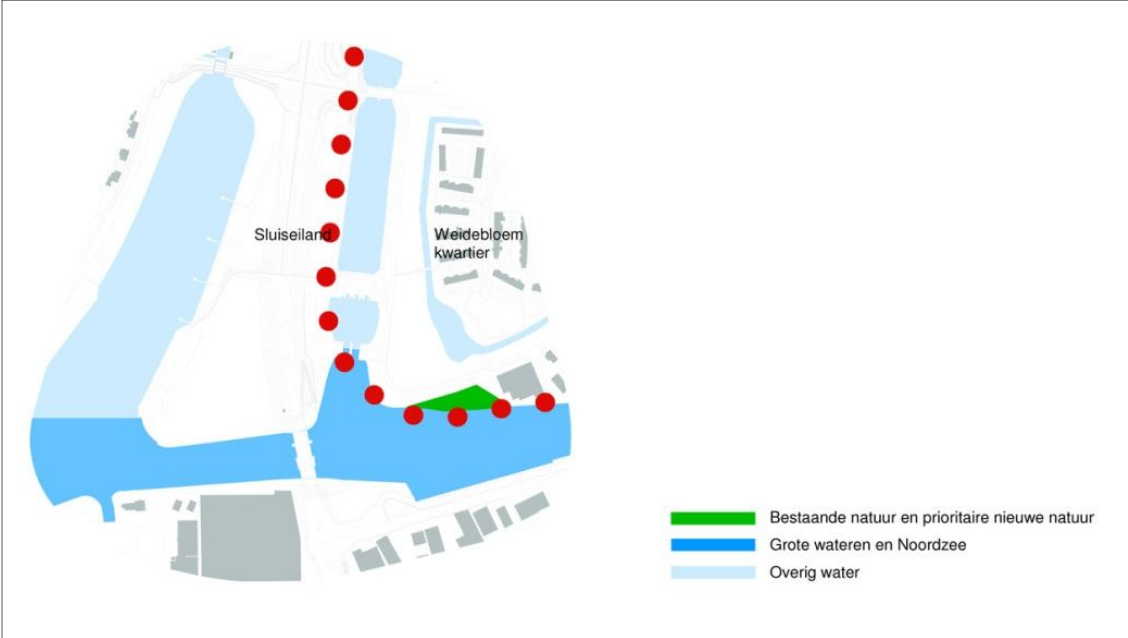
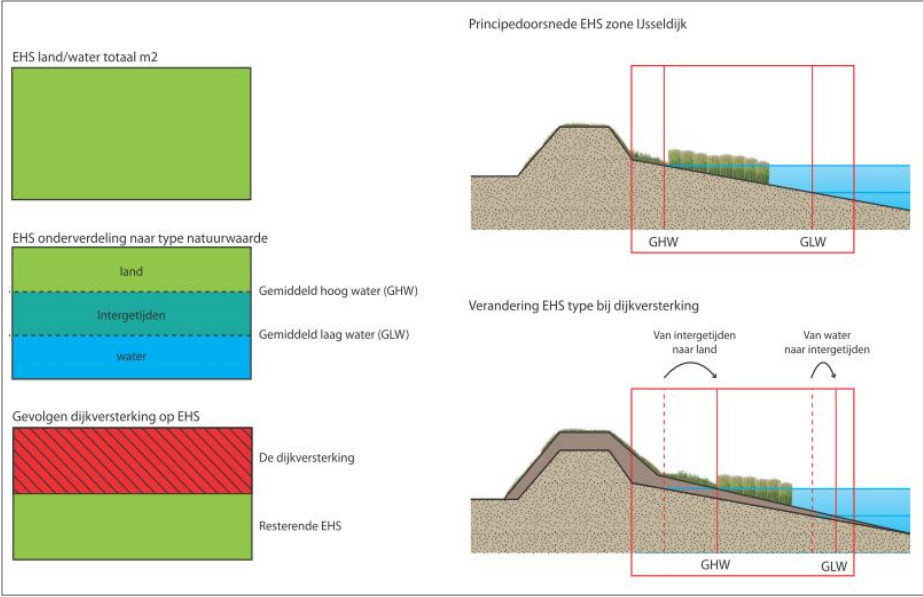






# EHS in plangebied dijkverbetering IJsseldijk



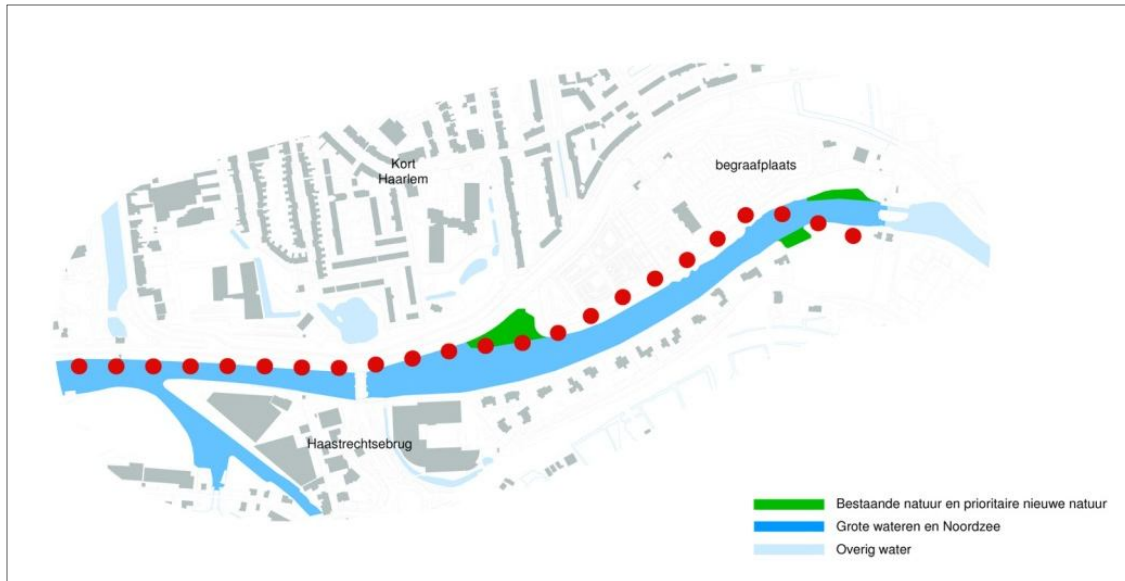


### Variant C1



### Variant C3





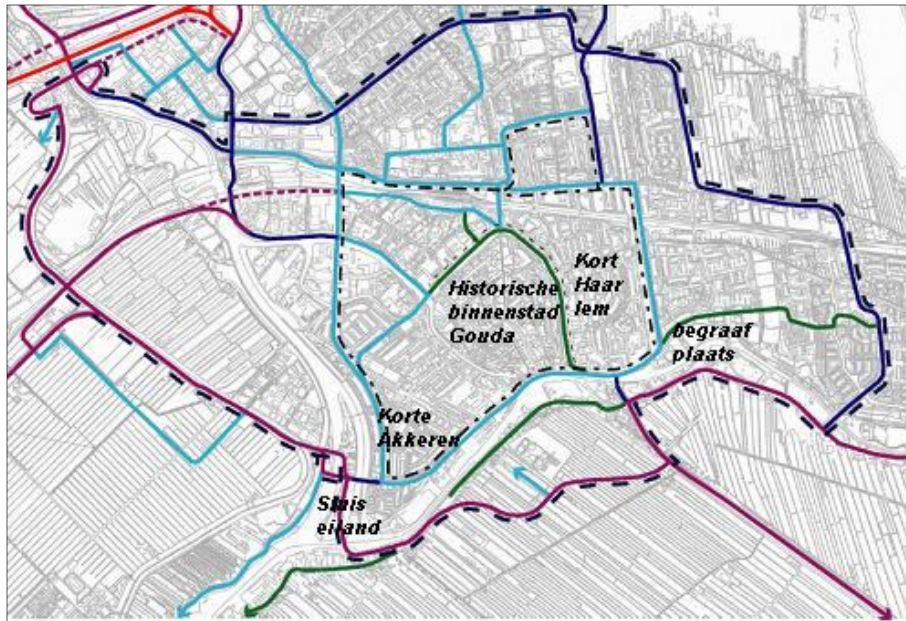
Variant F3





Variant F4





AFBEELDING  
Verkeersfunctie van wegen 2020

- (inter)nationaal
- randstedelijk
- regionaal
- agglomeratief
- lokaal
- verzamel
- (overig) bestemming

- stadsring
- binnenring
- parkeerroute binnenstad


- reservering mogelijke nieuwe infrastructuur
- mogelijke nieuwe infrastructuur in de omgeving



<p><b>Legenda</b></p> <p>Sub-deelgebieden</p> <ul style="list-style-type: none"> <li><span style="border-bottom: 2px solid black; width: 20px; display: inline-block;"></span> oeverwal</li> <li><span style="border-bottom: 2px dashed black; width: 20px; display: inline-block;"></span> oeverwal</li> <li><span style="border-bottom: 2px dash-dot black; width: 20px; display: inline-block;"></span> oeverwal</li> <li><span style="border-bottom: 2px long-dash black; width: 20px; display: inline-block;"></span> oeverwal</li> </ul>	<p><b>Funderings type</b></p> <ul style="list-style-type: none"> <li><span style="background-color: yellow; width: 15px; height: 10px; display: inline-block;"></span> oorspronk</li> <li><span style="background-color: lightgreen; width: 15px; height: 10px; display: inline-block;"></span> heipalen</li> <li><span style="background-color: lightblue; width: 15px; height: 10px; display: inline-block;"></span> Geen heipalen</li> <li><span style="background-color: lightpurple; width: 15px; height: 10px; display: inline-block;"></span> Geen heipalen, actualiteit onbekend</li> <li><span style="background-color: lightpink; width: 15px; height: 10px; display: inline-block;"></span> houten heipalen</li> </ul>	<p><b>Categorieën:</b></p> <p>I = in goede staat verkerende draagconstructie, beton of staal.</p> <p>II = in goede staat verkerende draagconstructies, metselwerk.</p> <p>III = in slechte staat verkerende gebouwen of monumentale gebouwen.</p>	<p><b>Grontmij</b></p> <p>Grontmij Nederland bv</p> <p><small>De Heik 28 22 Postbus 222 3720 AG Zierikzee T: 0747 22 44 44 Telefax: 0747 22 79 11 Telefax: 0747 22 79 24 www.grontmij.nl</small></p>	<p>Project: <b>Verbetering IJsseldijk</b></p> <p>Onderdeel: <b>Sub-deelgebieden geotechnisch onderzoek (werkkaart)</b></p> <p>Formaat: A3 Schaal: 1:3.500</p> <p>0 25 50 100 150 200 Meter</p>
--	---	---	--	--



**Legenda**

 Trillingsgevoelige processen

 **Grontmij**  
Grontmij Nederland bv

Project: Verbetering IJsseldijk

Onderdeel: Overzichtskaart trillingsgevoelige processen

De Hvide 888 22  
Postbus 602  
3720 AD Drie Huizen  
Telefoon: (030) 256 79 14  
Telefax: (030) 207 81 64  
www.grontmij.nl

Formaat: A3  
Schaal: 1:3.500

0 25 50 100 150 200 Meter

