



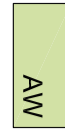






















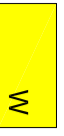
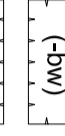

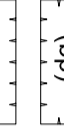
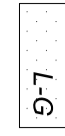
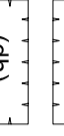
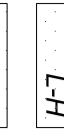
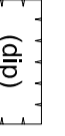

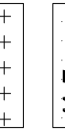
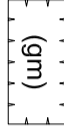

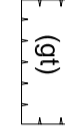



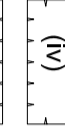



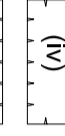
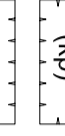
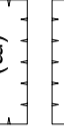
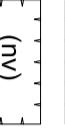

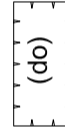
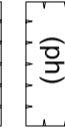

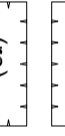
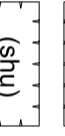
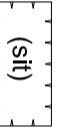
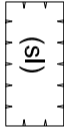




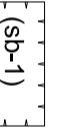




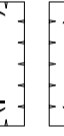












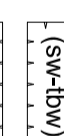
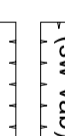
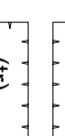
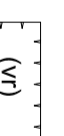
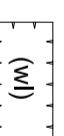
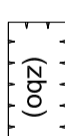






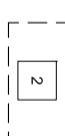


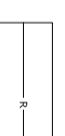





## LEGENDA

PLANGEBIED	AANDUIDINGEN
 Pangebied	<i>Gebiedsaanduidingen</i>
<b>BESTEMMINGEN</b>	 geluidzone - Industrie
 A Agrarisch	 Luchтваartverkeerszone - 20ke
 AW Agrarisch met waarden	 Luchтваartverkeerszone - IIB
 B Bedrijf	 overige zone - landschapstype droogmakerij
 B-NV Bedrijf - Nutsvoorziening	 overige zone - landschapstype oeverwallen
 CO Cultuur en ontspanning	 overige zone - landschapstype pelgaten en legakker
 G Groen	 overige zone - landschapstype veenweiden
 M Maatschappelijk	 overige zone - weidevogelgebied
 N Natuur	 veiligheidszone - barim
 R-DR Recreatie - Dagrecreatie	 veiligheidszone - gasontvangstation
 R-RW Recreatie - Recreatiewoning	 vrijwaringsszone - molenhictloop
 R-VR Recreatie - Verbilfsrecreatie	<i>Functieaanduidingen</i>
 S Sport	 (bsd) baggerspeciedepot
 T Tuin	 (bw) bedrijfswoning
 V Verkeer	 (-dw) bedrijfswoning uitgesloten
 WA Water	 (bp) begraafplaats
 W Wonen	 (cs) caravanstalling
 W-WL Wonen - Woonschepenligplaats	 (dh) detailhandel
 L-G Leiding - Gas	 (dip) dierenpensioen
 L-H Leiding - Hoogspanning	 (evz) ecologische verbindingsszone
 L-R Leiding - Riool	 (gm) gemaal
 L-W Leiding - Water	 (gt) glastuinbouw
 WR-A1 Waarde - Archeologie 1	 (go) golfbaan
 WR-A2 Waarde - Archeologie 2	 (ik) intensieve kwekerij
 WR-A3 Waarde - Archeologie 3	 (iv) intensieve veehouderij
 WS-MK Waterstaat - Waterkering	 (kp) kampeerbeoederij
	 (ks) kas
	 (m) maatschappelijk
	 (nv) nutsvoorziening

AANDUIDINGEN (vervolg)
 (op) opslag
 (ph) paardenhouderij
 (pah) pasantenhaven
 (r) recreatie
 (re) religie
 (shu) schiphuis
 (slt) sierreelt
 (sl) sluis
 (sa-cp) specifieke vorm van agrarisch - compoststeerplaat
 (sa-vo) specifieke vorm van agrarisch - voeropslag
 (sa-wijn) specifieke vorm van agrarisch - wijnteelt
 (sb-df) specifieke vorm van bedrijf - defostateringsinstallatie
 (sb-km) specifieke vorm van bedrijf - kaasmakerij
 (sp-1) specifieke vorm van bedrijf - 1 (t/m 11)
 (sp-aab) specifieke vorm van bedrijf - agrarisch aanverwant bedrijf
 (sb-gdm) specifieke vorm van bedrijf - gasdrukregel en meetstation
 (sb-wst) specifieke vorm van bedrijf - wol stro en hooiopslag
 (sco-b) specifieke vorm van cultuur en ontspanning - beeldentuin
 (sco-kl) specifieke vorm van cultuur en ontspanning - kunsthoeve
 (sm-nol) specifieke vorm van maatschappelijk - molen
 (sm-dbp) specifieke vorm van maatschappelijk - dierenbegrafplaats
 (sm-kdv) specifieke vorm van maatschappelijk - kinderdagverblijf
 (sr-ga) specifieke vorm van recreatie - groepsaccommodatie
 (sr-pk) specifieke vorm van recreatie - paardenbak
 (sr-ppsp) specifieke vorm van recreatie - poldersport
 (sr-uj) specifieke vorm van recreatie - uitkijk en informatiepunt
 (sr-vr1) specifieke vorm van recreatie - verbilfsrecreatie 1 (t/m 10)

AANDUIDINGEN (vervolg)
 (sw-dbw) specifieke vorm van wonen - derde bedrijfswoning
 (sw-pw) specifieke vorm van wonen - plattelandswoning
 (sw-tbw) specifieke vorm van wonen - tweede bedrijfswoning
 (sw-vab) specifieke vorm van wonen - vab
 (spv) sportveld
 (tr) terras
 (vr) verbilfsrecreatie
 (wl) woonschepenligplaats
 (zbo) zorgboederij
 (zb) zwembad
<i>Bouwaanduidingen</i>
 bouwvlak
 (bj) bijgebouwen
 (sba-sil) specifieke bouwaanduiding - sierteelt
 (sba-vs) specifieke bouwaanduiding - veldschuur
 (sba-wl) specifieke bouwaanduiding - watertoren
<i>Maatvoering</i>
 maximum aantal wooneenheden
<i>Figuren</i>
 hartlijn leiding - gas
 hartlijn leiding - hoogspanning
 hartlijn leiding - riool
 hartlijn leiding - water
 relatie

## VERKLARING

 Ondergrond (gegevens GBKN en LKI)

## Gemeente Nieuwkoop

### Ontwerp Bestemmingsplan Landelijk gebied Nieuwkoop

## LEGENDA

nummer	43.56	schaal	n.v.l.	raad	
formaat	A2	referentie	mRO	ID nr.	NL.IMRO.0569.bjNKPLandelijkgebied-on01
datum	dec 2015				

mRO bv  
 1 Zand 30 3811 GC Amersfoort  
 tel.: 033-4614342 / fax: 033-4614990 / Email: info@mro.nl



noordpijl