DWP-5
1:100

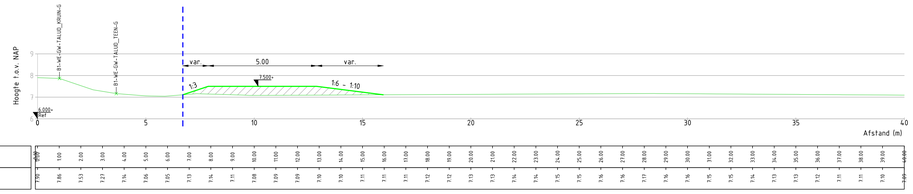

Afstand (m)	
Hoogte (NAP)	

DWP-5a
1:100

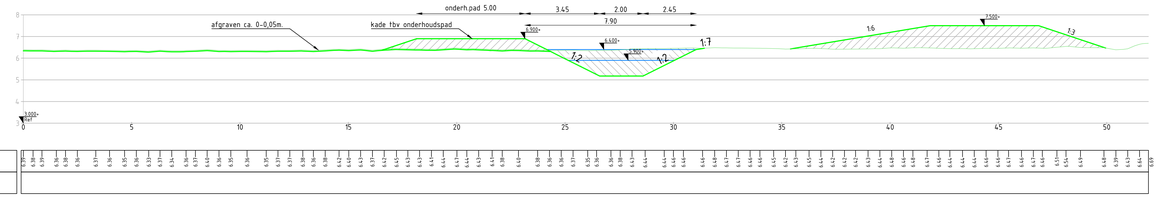

Afstand (m)	
Hoogte (NAP)	

DWP-6
1:100

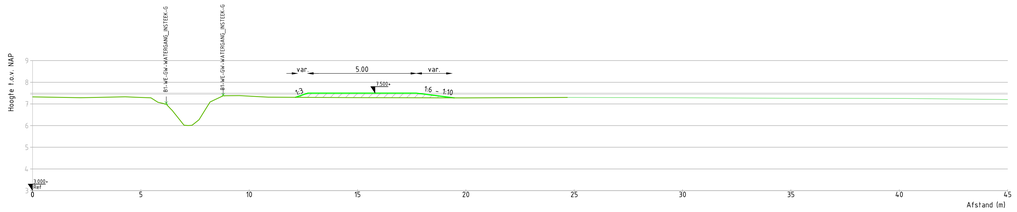

Afstand (m)	
Hoogte (NAP)	

DWP-4a
1:100

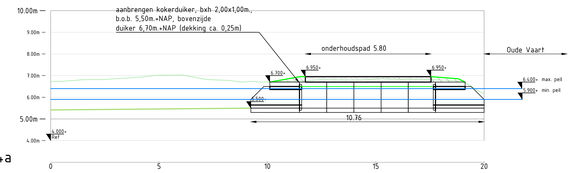

Afstand (m)	
Hoogte (NAP)	

DWP-8
1:100

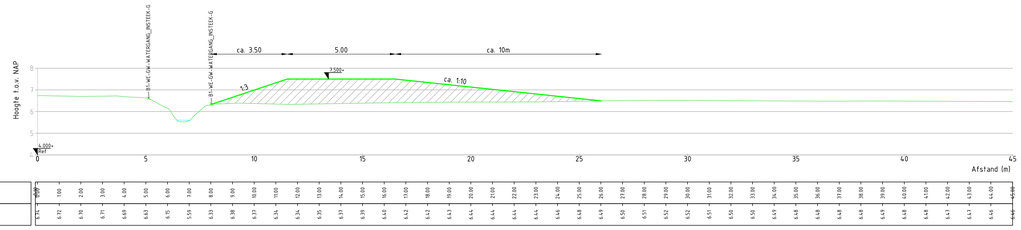

Afstand (m)	
Hoogte (NAP)	

DWP-14
1:100

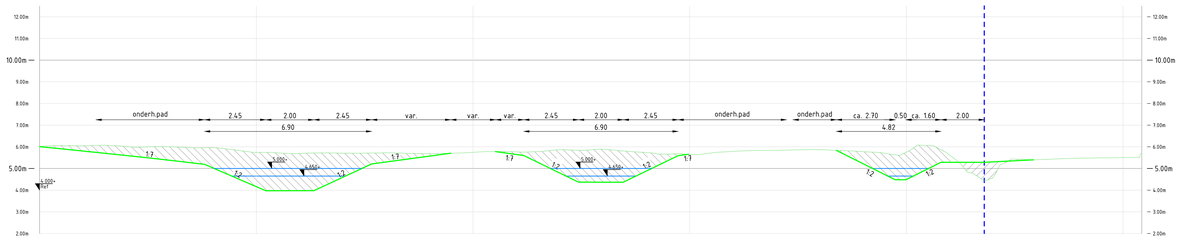

Hoogte	
Afstand	

DWP-9
1:100

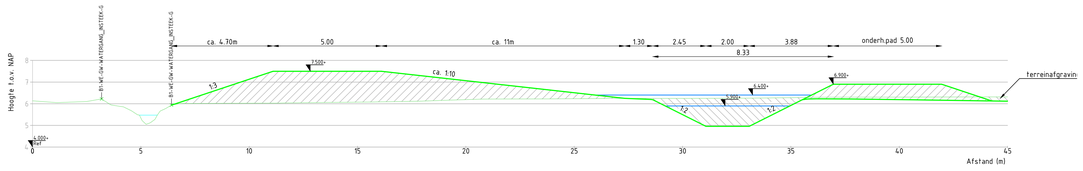

Afstand (m)	
Hoogte (NAP)	

DWP-11a
1:100

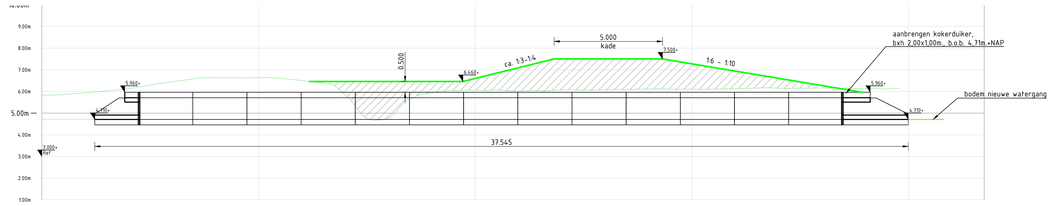

Hoogte	
Afstand	

DWP-11
1:100

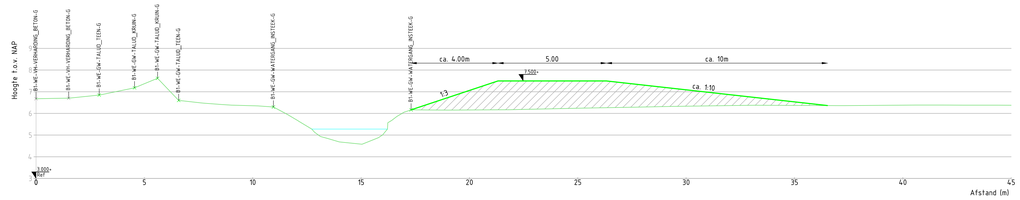

Afstand (m)	
Hoogte (NAP)	

DWP-13
1:100

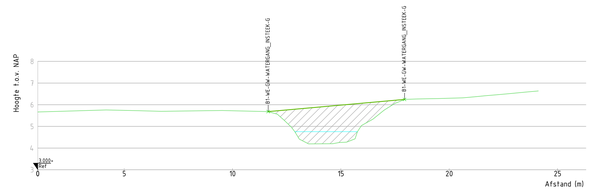

Afstand (m)	
Hoogte (NAP)	

DWP-13a
1:100

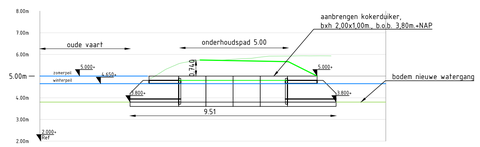

Hoogte	
Afstand	

Legenda - profielen

- bestaand maaiveld (meting + ahn3)
- kadastrale grens
- bestaand waterpeil
- nieuw ontwerplijn
- nieuw waterpeil
- ontgraven grond
- aanvullen grond
- 5.35+ hoogte t.o.v. NAP
- m -1.00m. hoogte t.o.v. maaiveld

Versie	Omschriving: concept			
2.0	Datum: 05-04-2022	Gef.: R. de Geider	Con.: M. Adema	Vrij.: A. Thürkow
Versie	Omschriving: concept			
1.0	Datum: 26-11-2021	Gef.: R. de Geider	Con.: M. Adema	Vrij.: A. Thürkow

Opdrachtgever
Contact: I. Benjamins
Prolander

Advies- en Ingenieursorganisatie — **Architect**
ARCADIS Design & Consultancy for natural and built assets

Project
Contact: A. Thürkow
Planvorming Ootmaanlanden
Projectnummer : XC03081000462
Fase : D0
Security Category: A52

Onderwerp : **Dwarsprofielen Koningsschut**

Schaal : 1:100
Bladformaat : A0
Contractnummer : -
Bladnummer : 2 van 5
Status : Definitief
Tekeningnummer: 3101
Versie: 92

Bestand: DWP_DWP_DWP_TEK_101