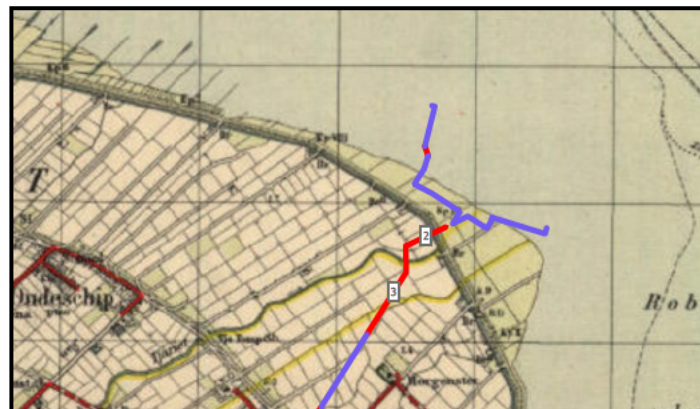


Bijlage C Historische kaarten

Historische topografische data 1920



Historische topografische data 1950



Historische topografische data 1970



Historische topografische data 1980



Historische topografische data 1990



Historische topografische data 2000



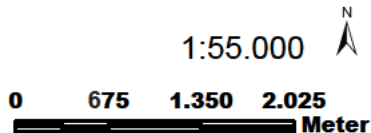
Historische topografische data 2010



Huidige situatie



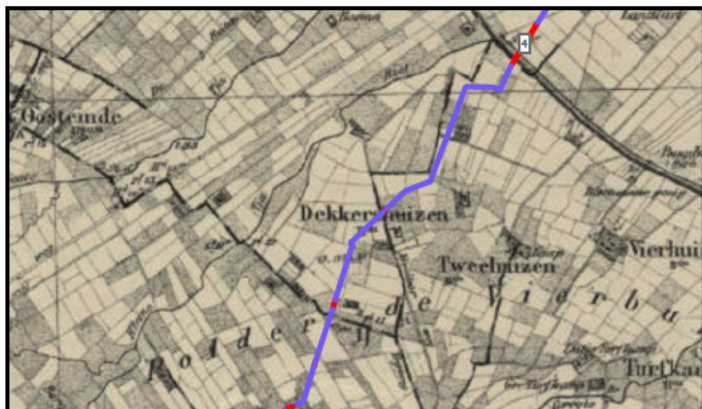
— Sleufloos
— Veldstrekking
3-8-2022 21:18



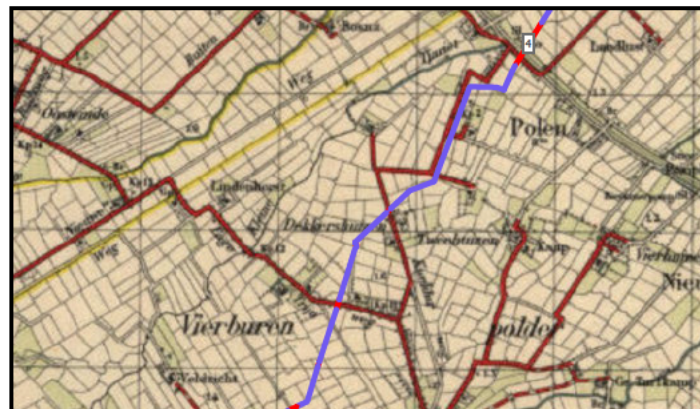
Service Layer Credits:
Historisch topografische data: ESRI Nederland/Kadaster
Huidige situatie: Open Topo: ESRI Nederland - www.imergis.nl

HO topo meerdere jaren v1.1
APRX: Gasunie H2BB
Noord

Historische topografische data 1920



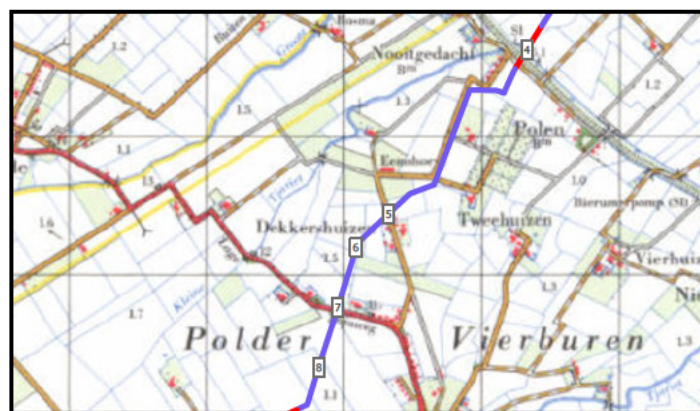
Historische topografische data 1950



Historische topografische data 1970



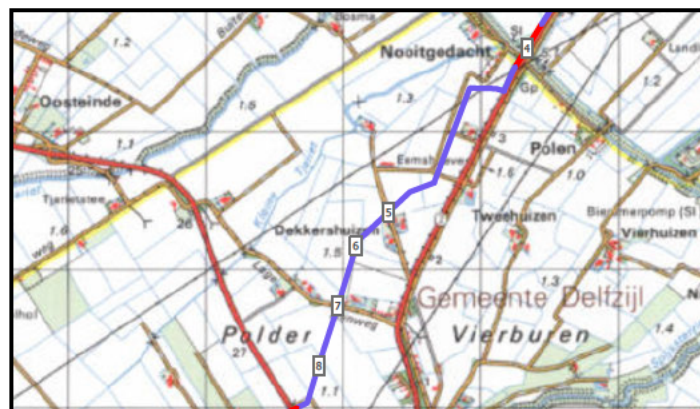
Historische topografische data 1980



Historische topografische data 1990



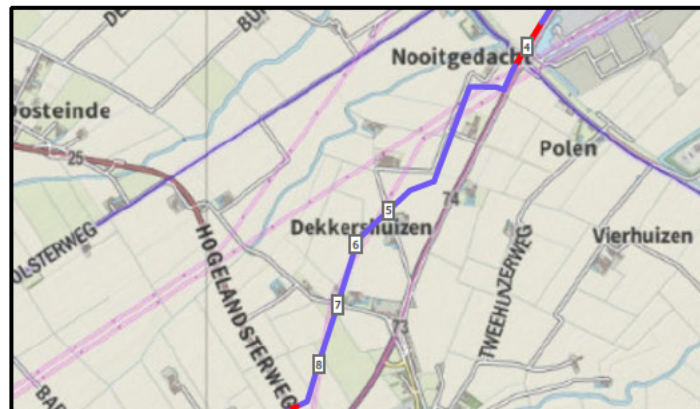
Historische topografische data 2000



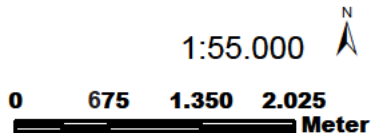
Historische topografische data 2010



Huidige situatie



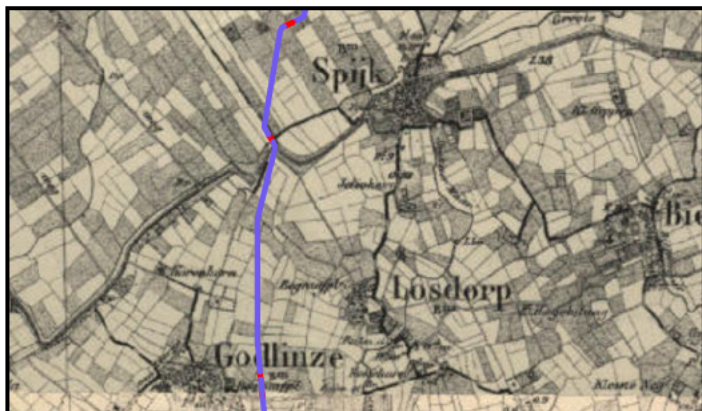
— Sleufloos
— Veldstrekking
3-8-2022 21:18



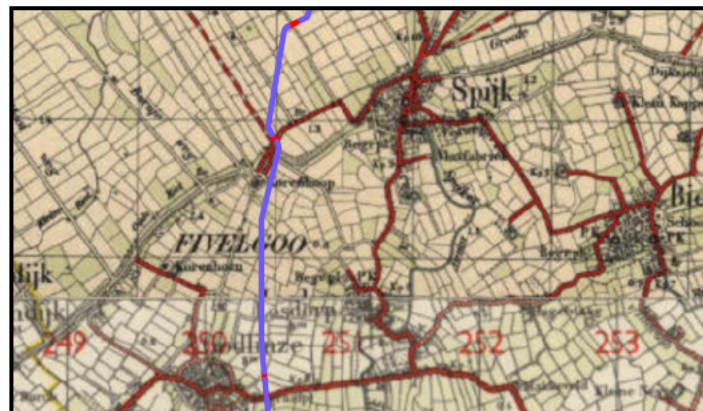
Service Layer Credits:
Historisch topografische data: ESRI Nederland/Kadaster
Huidige situatie: Open Topo: ESRI Nederland, www.imergis.nl

HO topo meerdere jaren v1.1
APRX: Gasunie H2BB
Noord

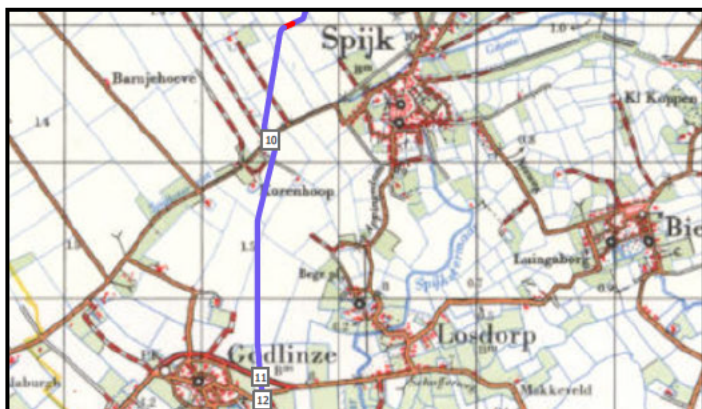
Historische topografische data 1920



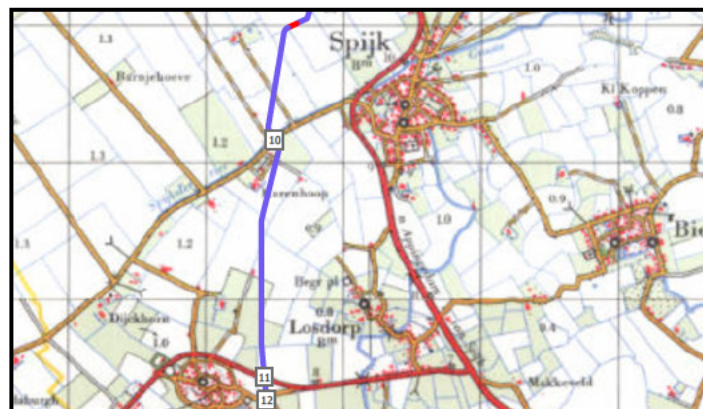
Historische topografische data 1950



Historische topografische data 1970



Historische topografische data 1980



Historische topografische data 1990



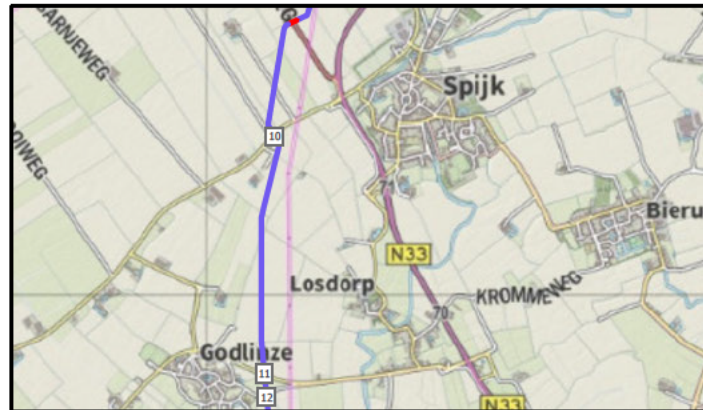
Historische topografische data 2000



Historische topografische data 2010



Huidige situatie



— Sleufloos
— Veldstrekking
3-8-2022 21:18

1:55.000



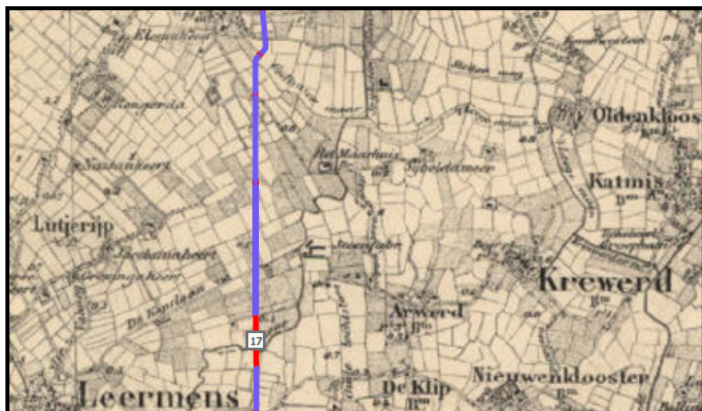
0 675 1.350 2.025
Meter

Service Layer Credits:

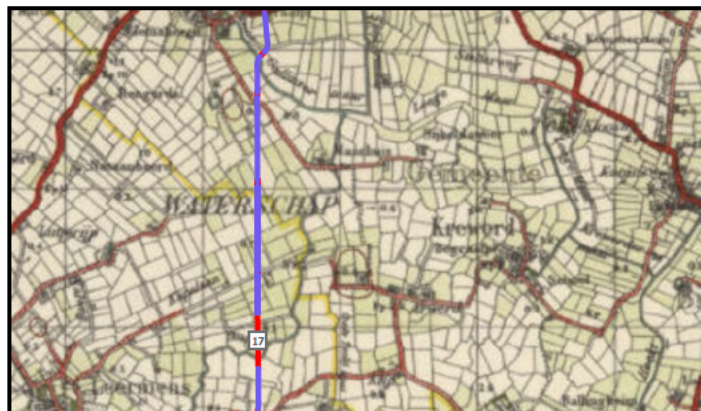
Historisch topografische data: ESRI Nederland/Kadaster

Huidige situatie: Open Topo: ESRI Nederland, - www.imergis.nl

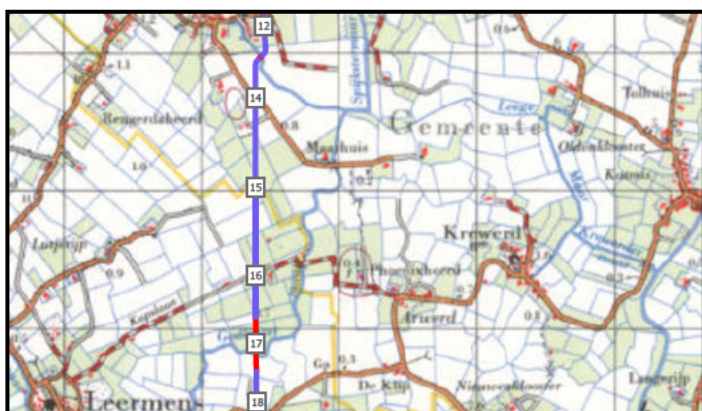
Historische topografische data 1920



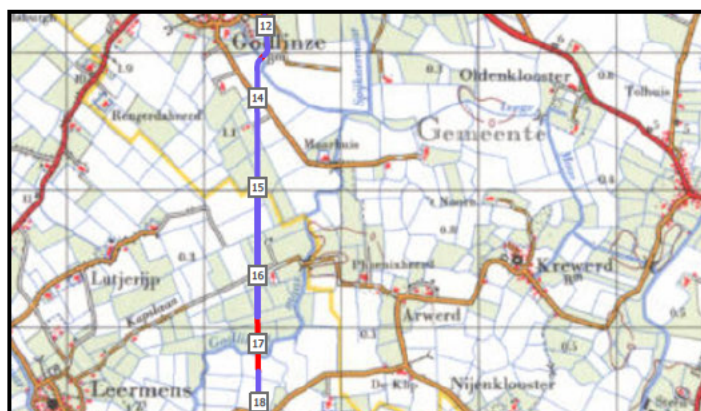
Historische topografische data 1950



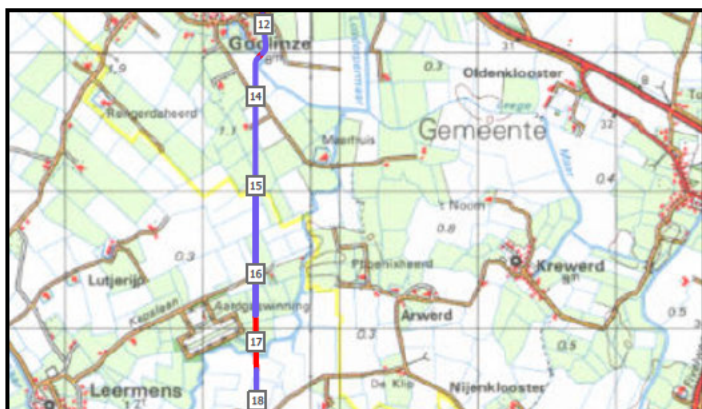
Historische topografische data 1970



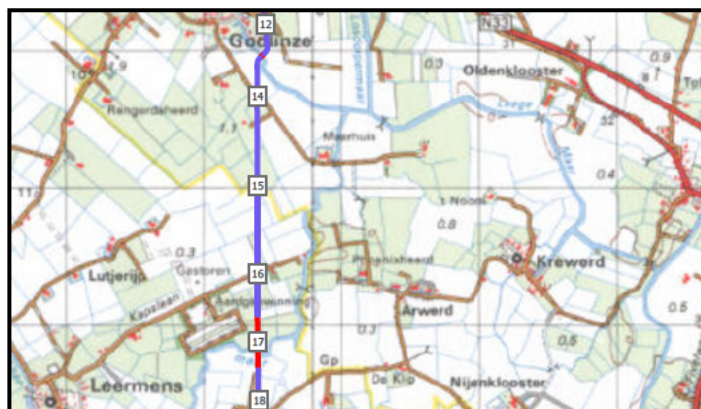
Historische topografische data 1980



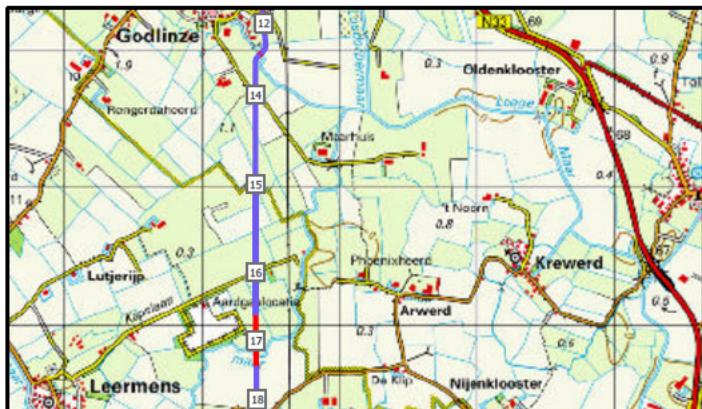
Historische topografische data 1990



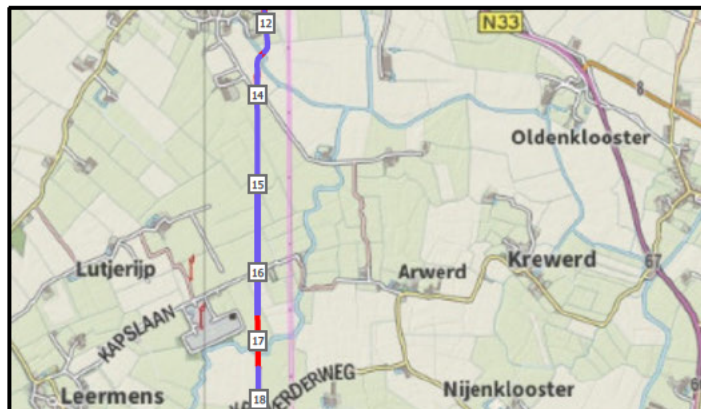
Historische topografische data 2000



Historische topografische data 2010



Huidige situatie



— Sleufloos
— Veldstrekking
3-8-2022 21:18

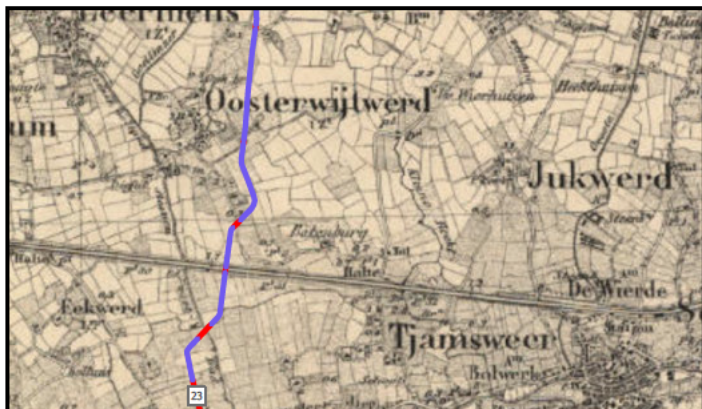
1:55.000



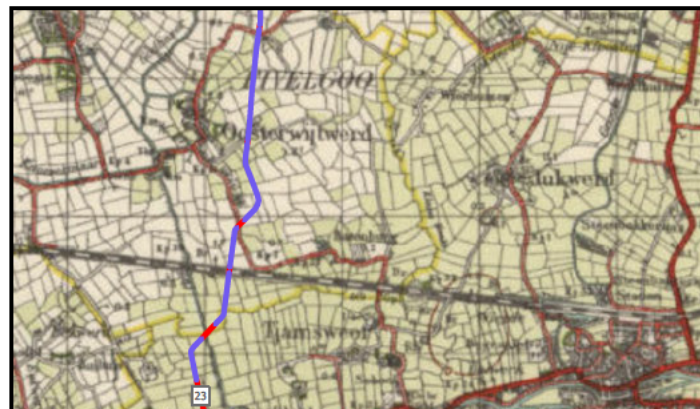
0 675 1.350 2.025
Meter

Service Layer Credits:
Historisch topografische data: ESRI Nederland/Kadaster
Huidige situatie: Open Topo: ESRI Nederland, - www.imergis.nl

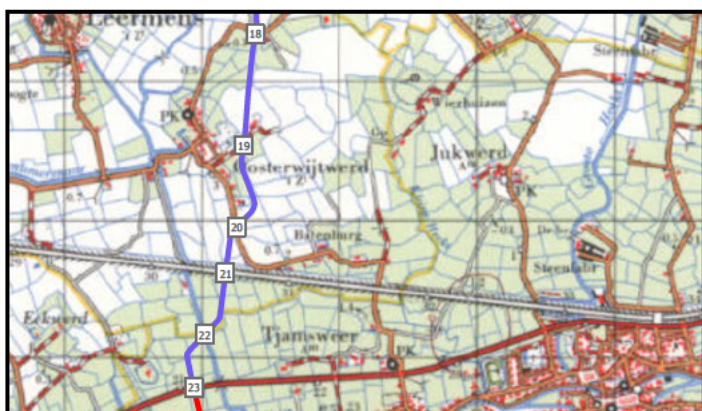
Historische topografische data 1920



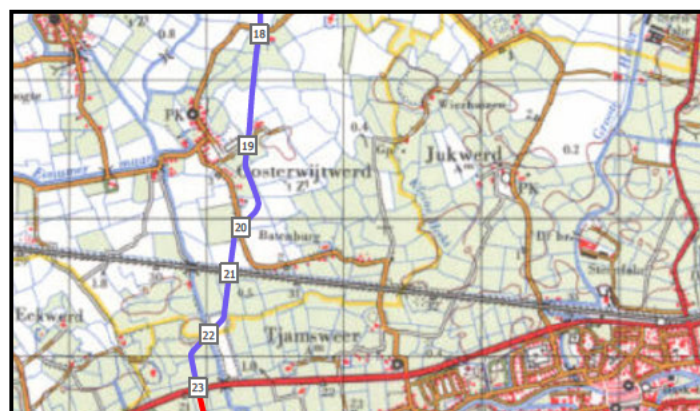
Historische topografische data 1950



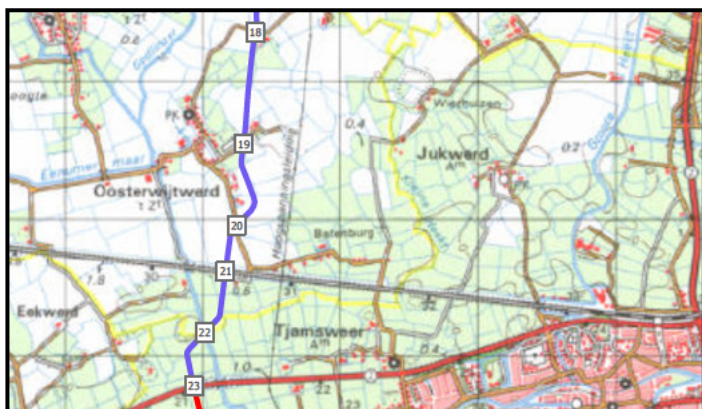
Historische topografische data 1970



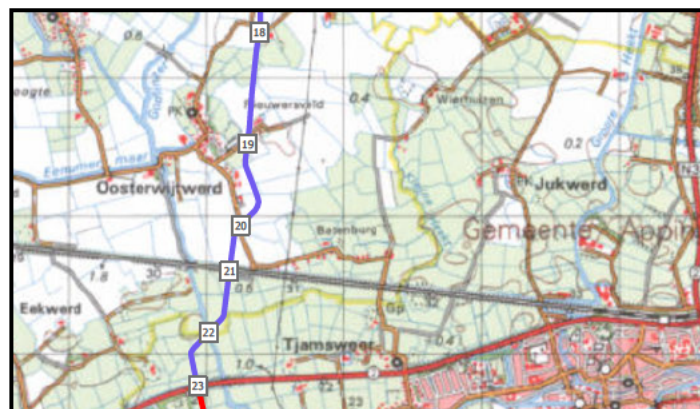
Historische topografische data 1980



Historische topografische data 1990



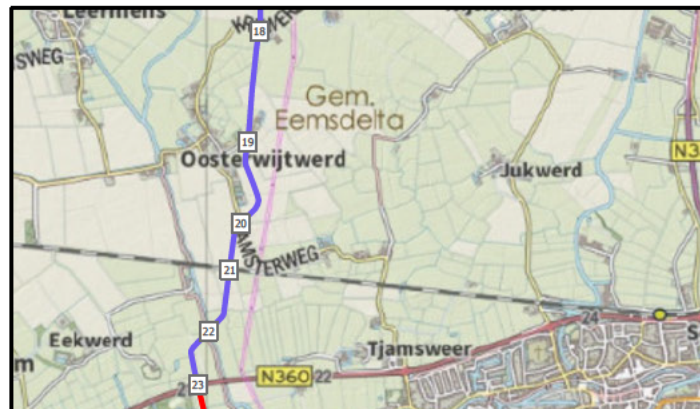
Historische topografische data 2000



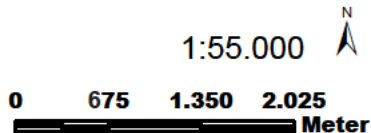
Historische topografische data 2010



Huidige situatie



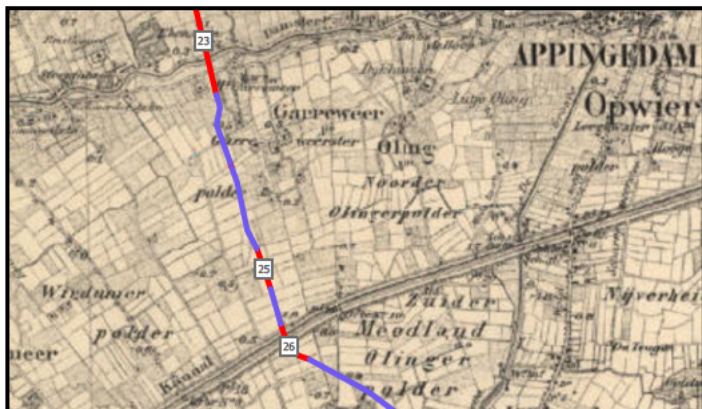
— Sleufloos
— Veldstrekking
3-8-2022 21:18



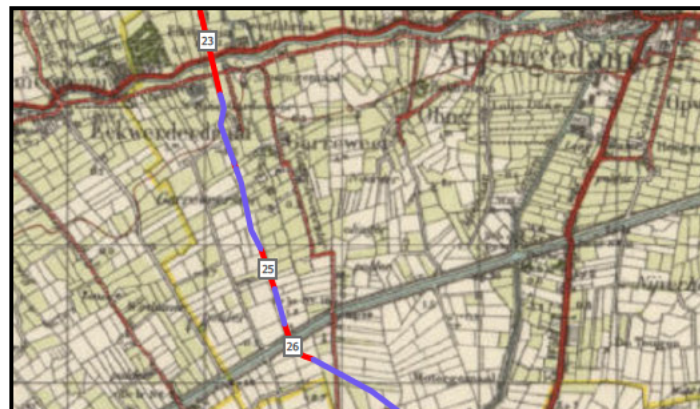
Service Layer Credits:
Historisch topografische data: ESRI Nederland/Kadaster
Huidige situatie: Open Topo: ESRI Nederland, - www.imergis.nl

APRX: Gasunie H2BB
Noord
HO topo meerdere jaren v1.1

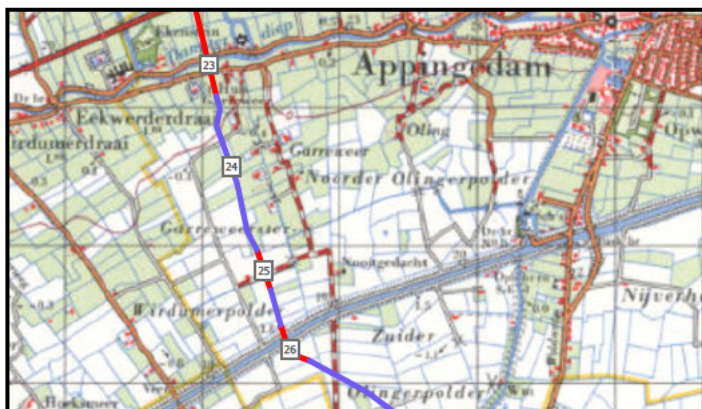
Historische topografische data 1920



Historische topografische data 1950



Historische topografische data 1970



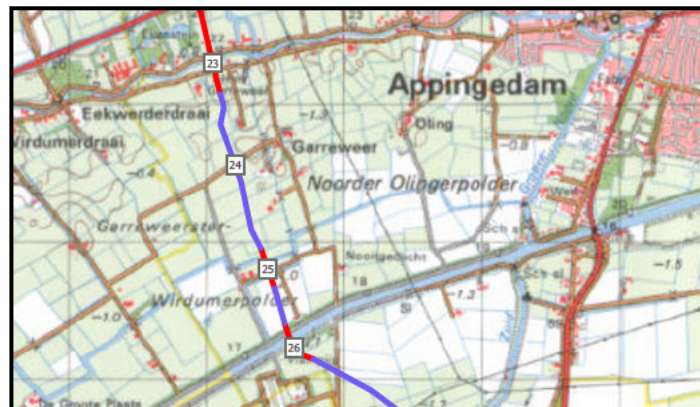
Historische topografische data 1980



Historische topografische data 1990



Historische topografische data 2000



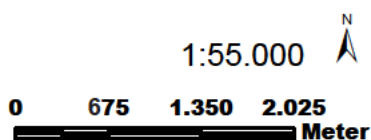
Historische topografische data 2010



Huidige situatie



— Sleufloos
— Veldstrekking
3-8-2022 21:18



Service Layer Credits:
Historisch topografische data: ESRI Nederland/Kadaster
Huidige situatie: Open Topo: ESRI Nederland, www.imergis.nl

HO topo meerdere jaren v1.1
APRX: Gasunie H2BB
Noord

Historische topografische data 1920



Historische topografische data 1950



Historische topografische data 1970



Historische topografische data 1980



Historische topografische data 1990



Historische topografische data 2000



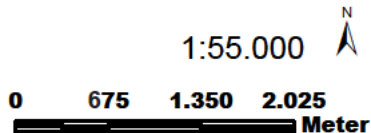
Historische topografische data 2010



Huidige situatie



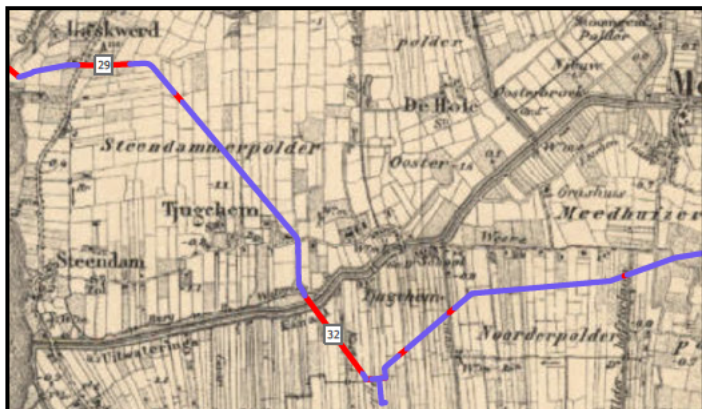
— Sleufloos
— Veldstrekking
3-8-2022 21:18



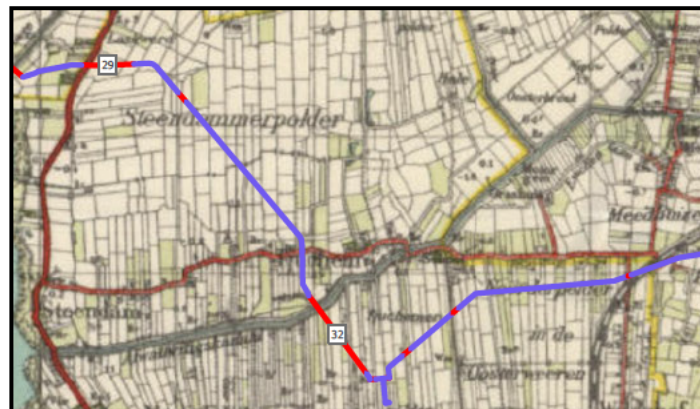
Service Layer Credits:
Historisch topografische data: ESRI Nederland/Kadaster
Huidige situatie: Open Topo: ESRI Nederland, - www.imergis.nl

HO topo meerdere jaren v1.1
APRX: Gasunie H2BB
Noord

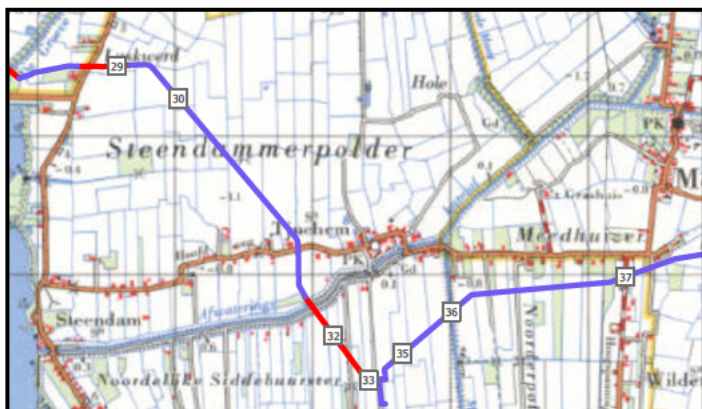
Historische topografische data 1920



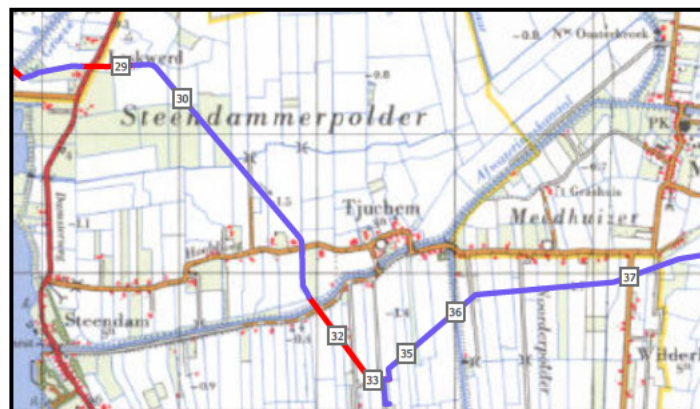
Historische topografische data 1950



Historische topografische data 1970



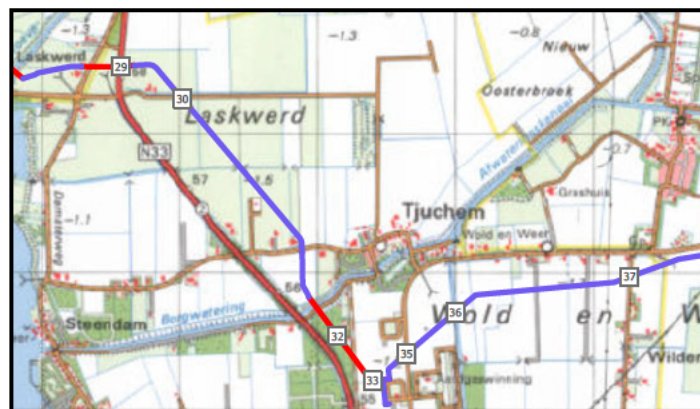
Historische topografische data 1980



Historische topografische data 1990



Historische topografische data 2000



Historische topografische data 2010



Huidige situatie



— Sleufloos
— Veldstrekking
3-8-2022 21:18

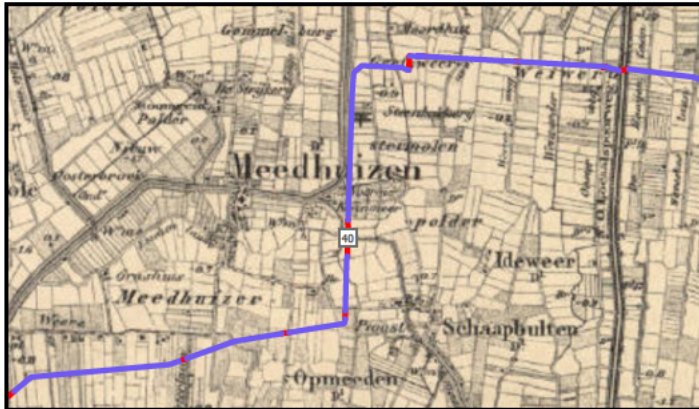
1:55.000

0 675 1.350 2.025
Meter

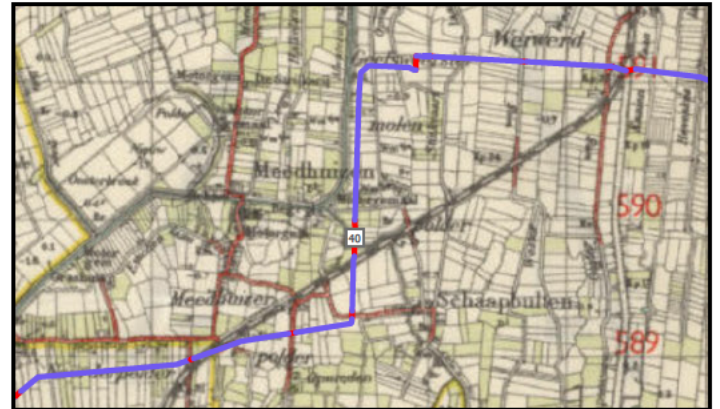
Service Layer Credits:
Historisch topografische data: ESRI Nederland/Kadaster
Huidige situatie: Open Topo: ESRI Nederland, www.imergis.nl

HO topo meerdere jaren v1.1
APRX: Gasunie H2BB
Noord

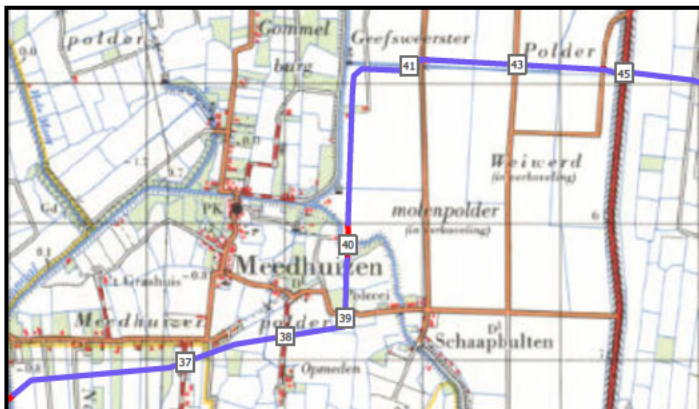
Historische topografische data 1920



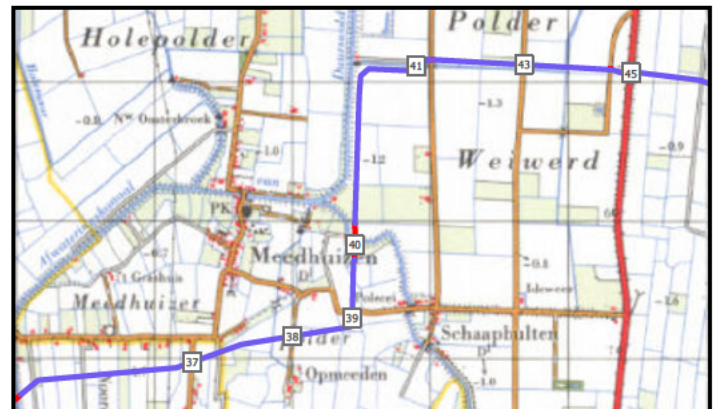
Historische topografische data 1950



Historische topografische data 1970



Historische topografische data 1980



Historische topografische data 1990



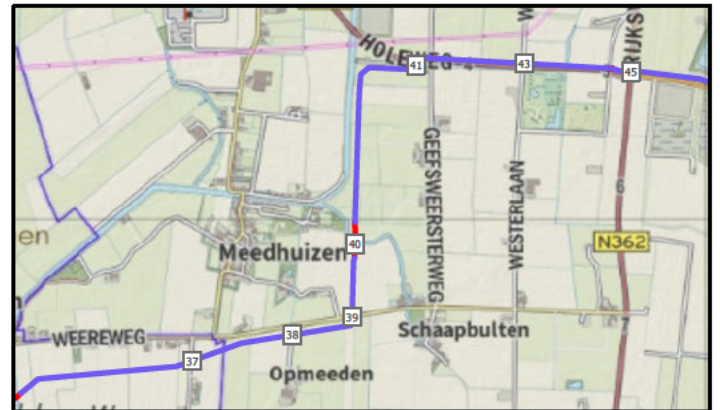
Historische topografische data 2000



Historische topografische data 2010



Huidige situatie



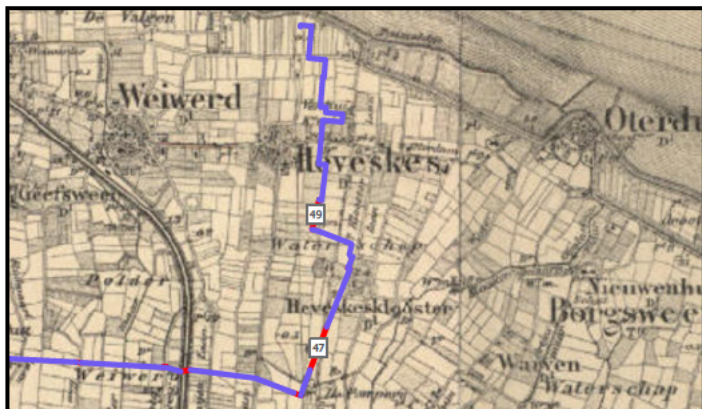
— Sleufloos
— Veldstrekking
3-8-2022 21:18



Service Layer Credits:
Historisch topografische data: ESRI Nederland/Kadaster
Huidige situatie: Open Topo: ESRI Nederland, - www.imergis.nl

HO topo meerdere jaren v1.1
APRX: Gasunie H2BB
Noord

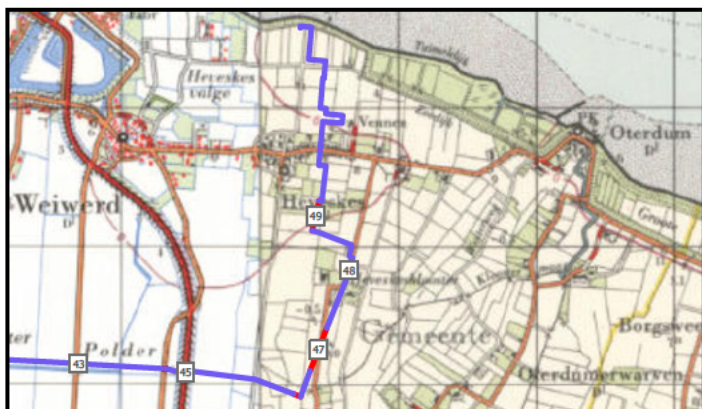
Historische topografische data 1920



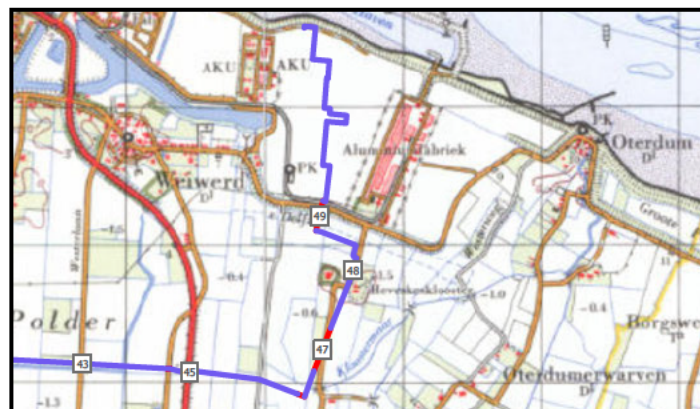
Historische topografische data 1950



Historische topografische data 1970



Historische topografische data 1980



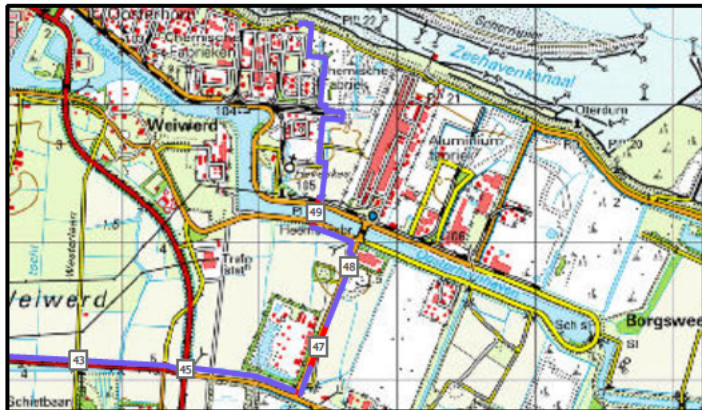
Historische topografische data 1990



Historische topografische data 2000



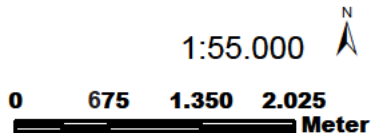
Historische topografische data 2010



Huidige situatie



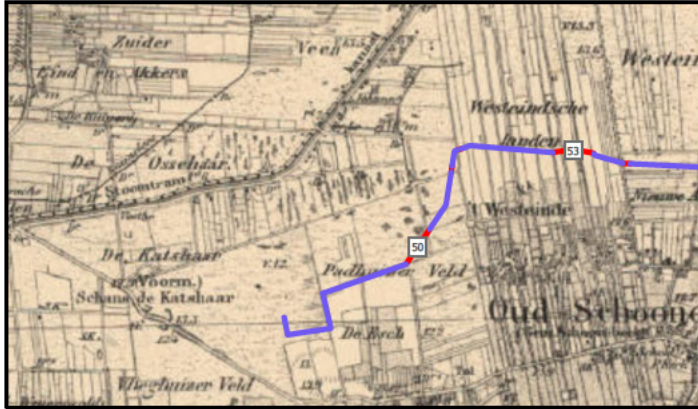
— Sleufloos
— Veldstreking
3-8-2022 21:18



Service Layer Credits:
Historisch topografische data: ESRI Nederland/Kadaster
Huidige situatie: Open Topo: ESRI Nederland, www.imergis.nl

HO topo meerdere jaren v1.1
APRX: Gasunie H2BB
Noord

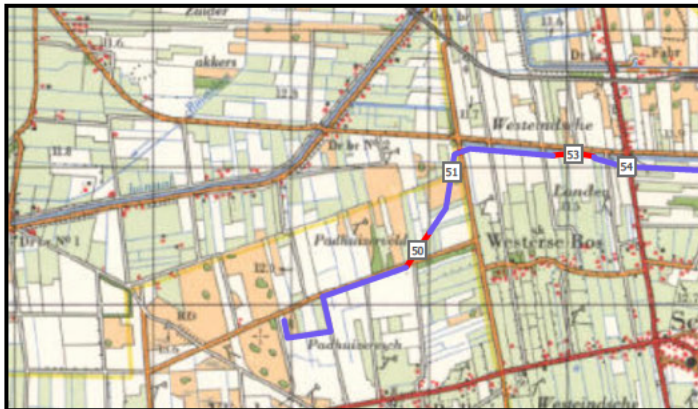
Historische topografische data 1920



Historische topografische data 1950



Historische topografische data 1970



Historische topografische data 1980



Historische topografische data 1990



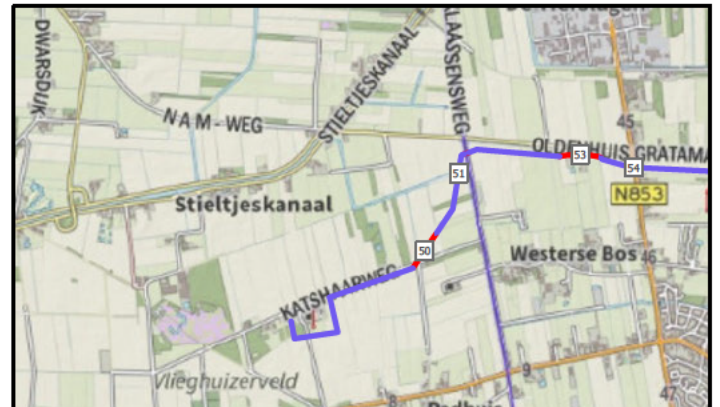
Historische topografische data 2000



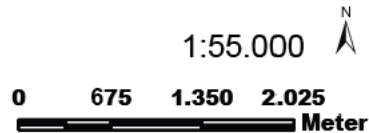
Historische topografische data 2010



Huidige situatie



— Sleufloos
— Veldstrekking
3-8-2022 21:18



Service Layer Credits:
Historisch topografische data: ESRI Nederland/Kadaster
Huidige situatie: Open Topo: ESRI Nederland, - www.imergis.nl

APRX: Gasunie H2BB Noord
HO topo meerdere jaren v1.11

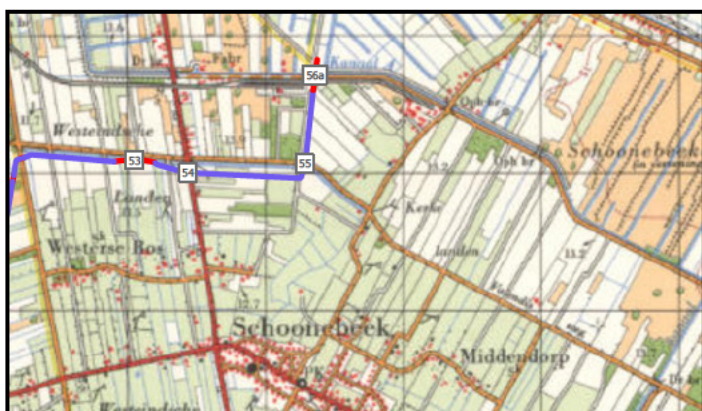
Historische topografische data 1920



Historische topografische data 1950



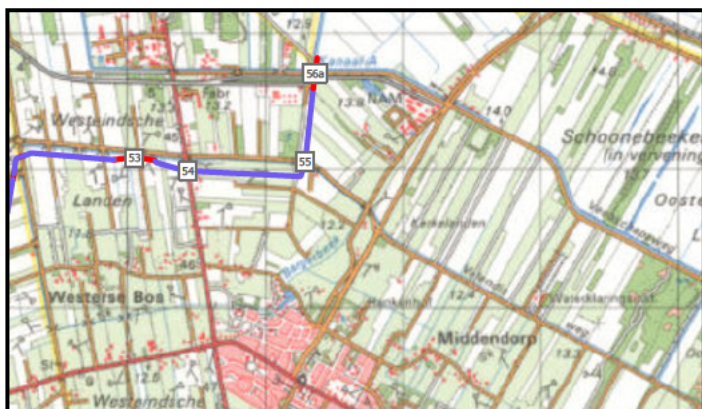
Historische topografische data 1970



Historische topografische data 1980



Historische topografische data 1990



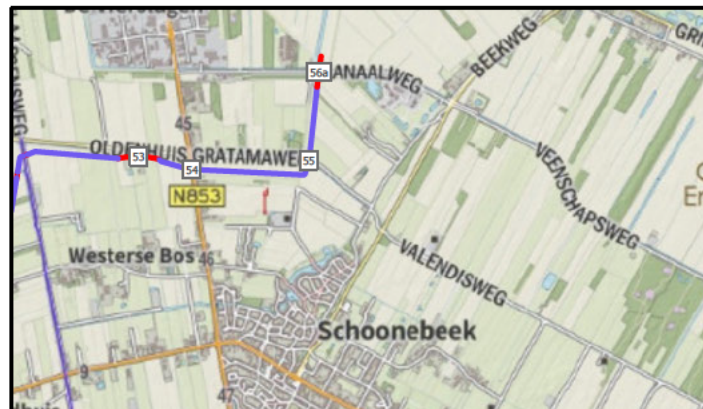
Historische topografische data 2000



Historische topografische data 2010



Huidige situatie



— Sleufloos
— Veldstrekking
3-8-2022 21:18

1:55.000

0 675 1.350 2.025
Meter

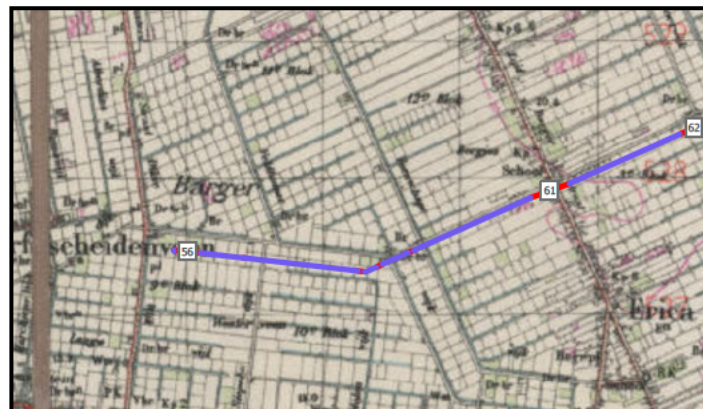
Service Layer Credits:
Historisch topografische data: ESRI Nederland/Kadaster
Huidige situatie: Open Topo: ESRI Nederland, [redacted] - www.imergis.nl

HO topo meerdere jaren v1.11
APRX: Gasunie H2BB
Noord

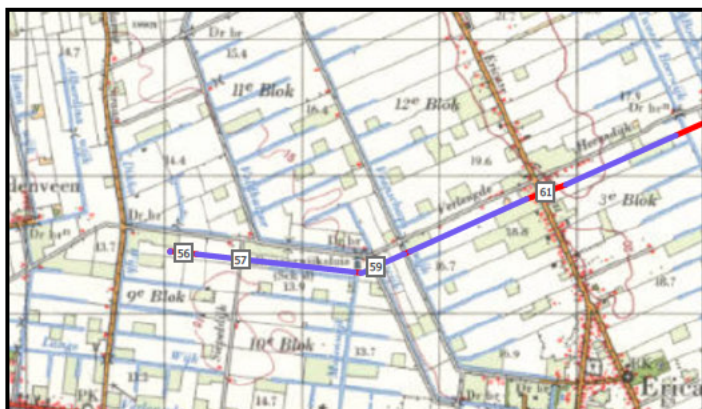
Historische topografische data 1920



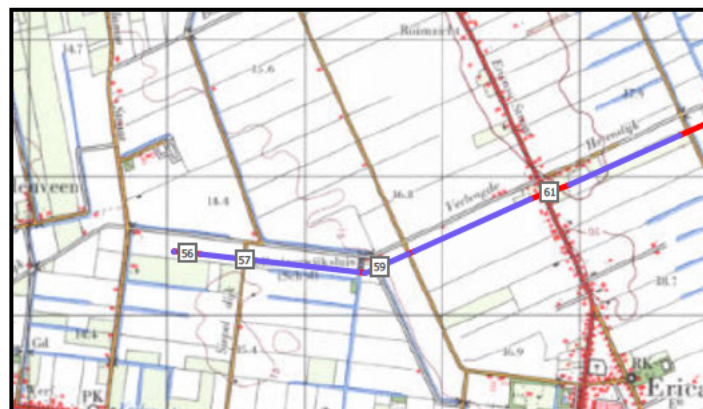
Historische topografische data 1950



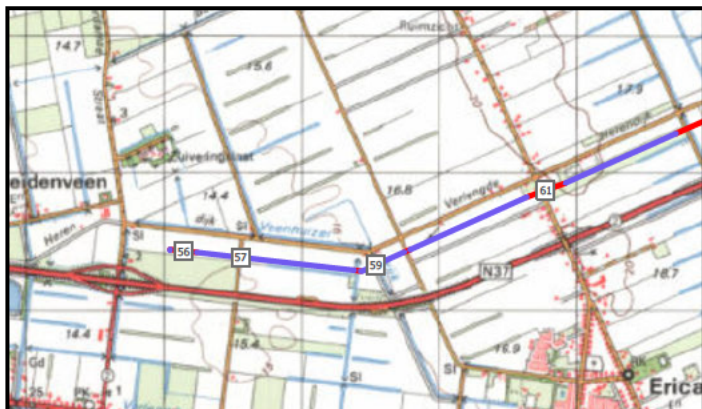
Historische topografische data 1970



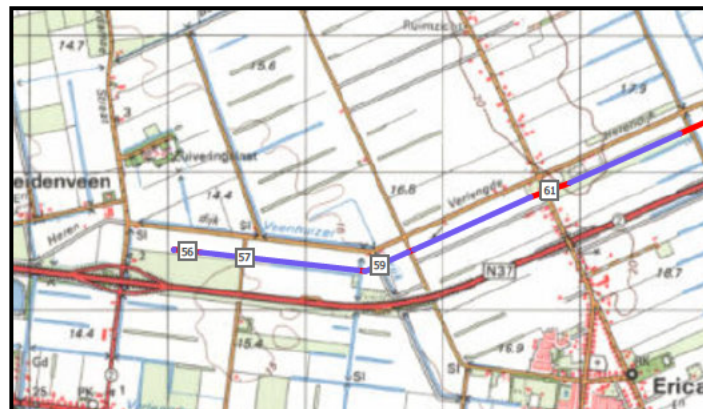
Historische topografische data 1980



Historische topografische data 1990



Historische topografische data 2000



Historische topografische data 2010



Huidige situatie



— Sleufloos
— Veldstrekking
3-8-2022 21:18

1:55.000



0 675 1.350 2.025
Meter

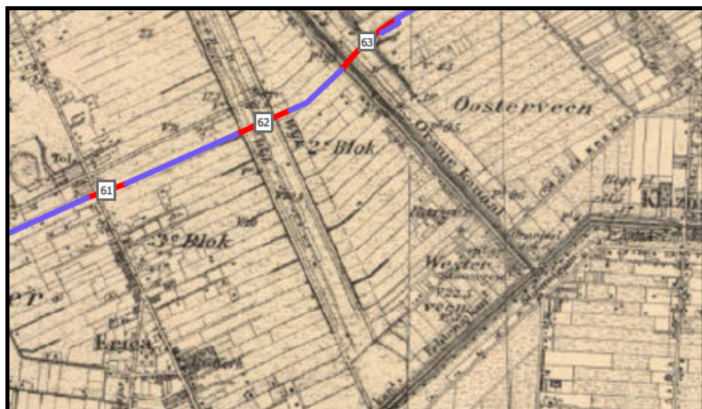
Service Layer Credits:

Historisch topografische data: ESRI Nederland/Kadaster

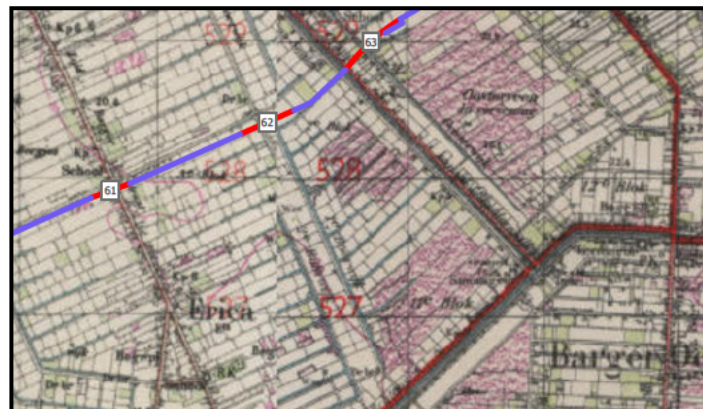
Huidige situatie: Open Topo: ESRI Nederland,

- www.imergis.nl

Historische topografische data 1920



Historische topografische data 1950



Historische topografische data 1970



Historische topografische data 1980



Historische topografische data 1990



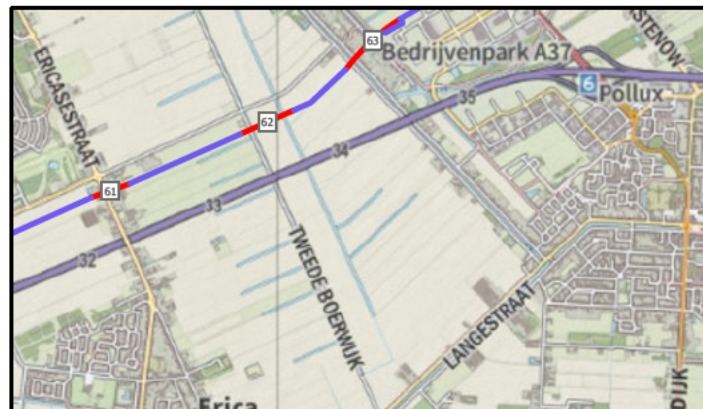
Historische topografische data 2000



Historische topografische data 2010



Huidige situatie



— Sleufloos
— Veldstrekking
3-8-2022 21:18

1:55.000



0 675 1.350 2.025
Meter

Service Layer Credits:

Historisch topografische data: ESRI Nederland/Kadaster

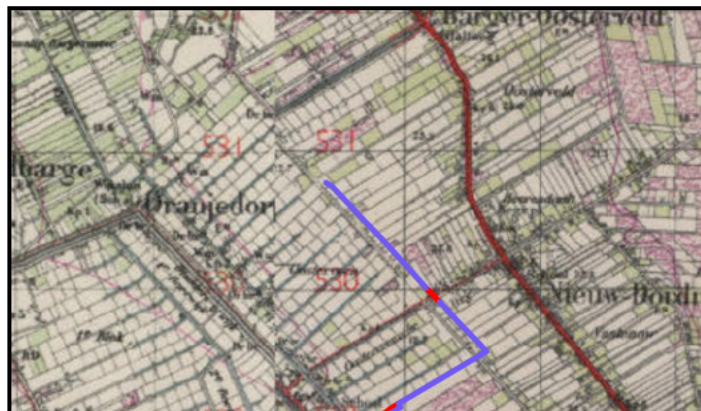
Huidige situatie: Open Topo: ESRI Nederland,

www.imergis.nl

Historische topografische data 1920



Historische topografische data 1950



Historische topografische data 1970



Historische topografische data 1980



Historische topografische data 1990



Historische topografische data 2000



Historische topografische data 2010



Huidige situatie



— Sleufloos
— Veldstrekking
3-8-2022 21:18

1:55.000

0 675 1.350 2.025
Meter

Service Layer Credits:
Historisch topografische data: ESRI Nederland/Kadaster
Huidige situatie: Open Topo: ESRI Nederland, - www.imergis.nl